WAAS CH 78042 W12A	APP CRS 121°	Rwy Ldg 6500 TDZE 4527 Apt Elev 4530

RNAV (GPS) Y RWY 12
SPANISH FORK MUNI/WOODHOUSE FLD (SPK)

RNP APCH - GPS.

NA -17°C

Rwy 12 helicopter visibility reduction below ¾ SM NA. When local altimeter setting not received, use PVU altimeter setting and increase all MDAs 20 feet. Circling NA for Cat D northeast of Rwy 12-30.

MISSED APPROACH: (Do not exceed 185K until turn completion) Climbing right turn to 11500 direct VERNE and hold.

AWOS-3PT	SALT LAKE CITY APP CON	CTAF
119.275	118.85 233.7	122.9 L

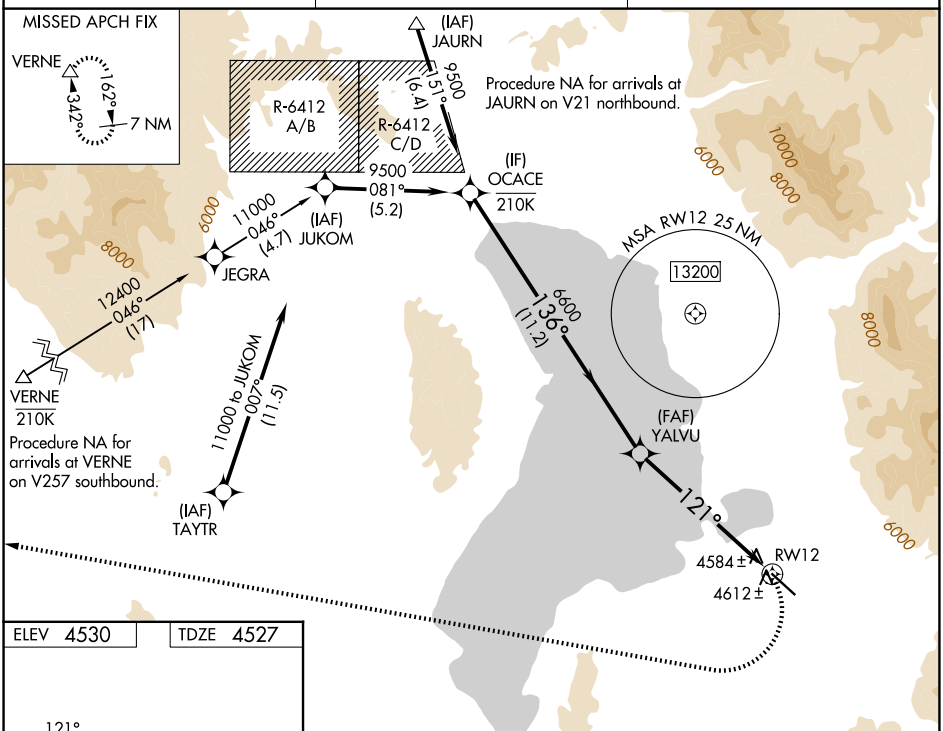

ELEV 4530	TDZE 4527

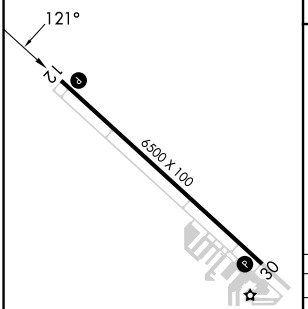

MIRL Rwy 12-30 L
REIL Rwys 12 and 30 L

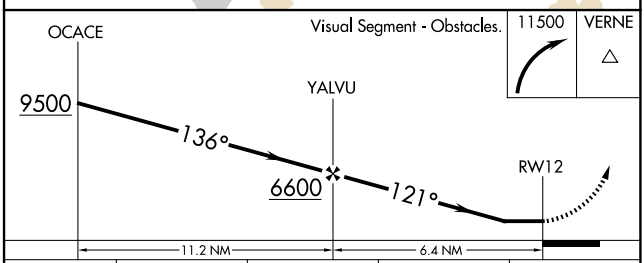

CATEGORY	A	B	C	D
LP MDA	6040-1¼ 1513 (1600-1¼)	6040-1½ 1513 (1600-1½)	6040-3	1513 (1600-3)
LNAV MDA	6160-1¼ 1633 (1700-1¼)	6160-1½ 1633 (1700-1½)	6160-3	1633 (1700-3)
CIRCLING	6160-1¼ 1630 (1700-1¼)	6160-1½ 1630 (1700-1½)	6160-3	1630 (1700-3)