ABILENE, TEXAS

ILS or LOC W RWY 16

LOC I-TYY	APCH CRS	Rwy ldg 13,499 TDZE 1790 Arpt Elev 1799	[USAF]	DYESS AFB (KDYS)
109.9	164°			

RADAR or DME required.

* When ALS inop, increase RVR to 40 and vis to ¾ mile.
** When ALS inop, increase CAT AB RVR to 55, vis to 1 mile; CDE RVR to 60, vis to 1⅛ miles.
*** Circling to other than Rwy 34 not authorized.

ALSF-1

MISSED APPROACH: Climb to 4000 via DYS TACAN R-158 to HUGOE and hold.

ATIS ★	ABILENE APP CON	DYESS TOWER	GND CON	ASR
269.175	125.0 338.3 EAST 127.2 282.3 WEST	133.0 257.675	118.35 275.8	

****When ALS inop, increase CAT AB RVR to 55, vis to 1 mile; CAT CDE vis to 1⅜ miles.

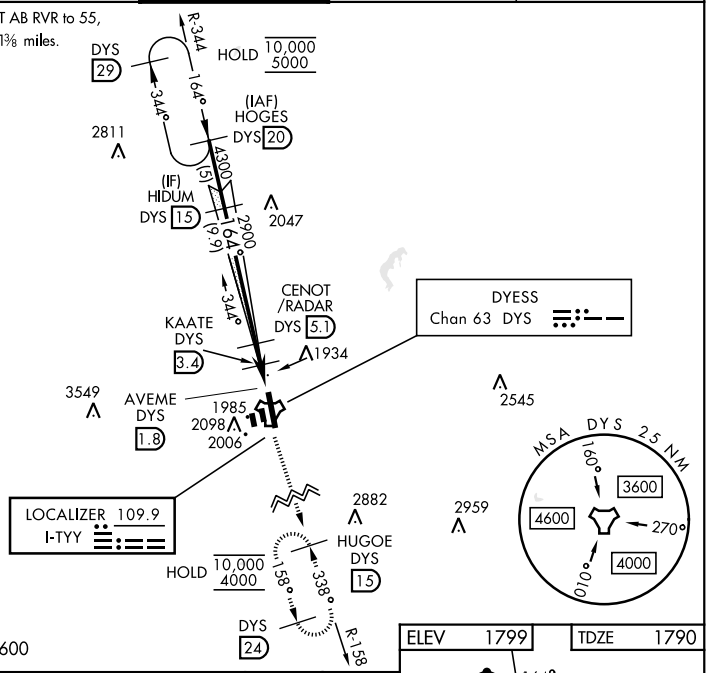

EMERG SAFE ALT 100 NM 4600

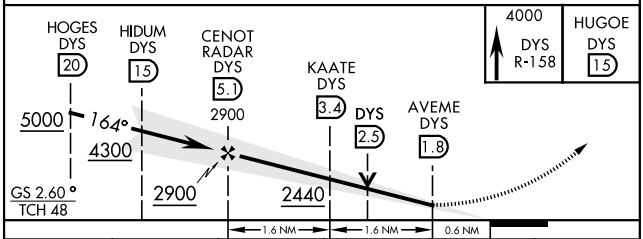

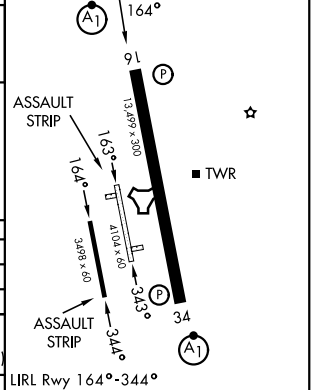

LIRL Rwy 164°-344°
HIRL Rwy 16-34

CATEGORY	A	B	C	D	E
S-ILS 16*	1990/24 200 (200-½)				
S-LOC 16**	2200/24 410 (500-½)		2200/40 410 (500-¾)		
CIRCLING***	2300-1 510 (600-1)	2320-1 530 (600-1)	2440-1¾ 650 (700-1¾)	2480-2¼ 690 (700-2¼)	2540-2¾ 750 (800-2¾)
WITHOUT LAST STEP DOWN FIX					
S-LOC 16****	2260/24 470 (500-½)		2260/50 470 (500-1)		
CIRCLING***	2300-1 510 (600-1)	2320-1 530 (600-1)	2440-1¾ 650 (700-1¾)	2480-2¼ 690 (700-2¼)	2540-2¾ 750 (800-2¾)

FAF to MAP 3.3 NM

Knots	60	90	120	150	180
Min:Sec	3:18	2:12	1:39	1:19	1:06

SC-2, 30 OCT 2025 to 27 NOV 2025
SC-2, 30 OCT 2025 to 27 NOV 2025