WAAS CH 82499 W31A	APP CRS 315°	Rwy Ldg 5800 TDZE 383 Apt Elev 394

RNAV (GPS) RWY 31
LEHIGH VALLEY INTL (ABE)

RNP APCH - GPS.

For uncompensated Baro-VNAV systems, LNAV/VNAV NA below -8°C or above 54°C. Rwy 31 helicopter visibility reduction below ¾ SM NA.

MISSED APPROACH: Climb to 3000 direct LOCID and hold.

ATIS	ALLENTOWN APP CON	ALLENTOWN TOWER	GND CON	CLNC DEL
126.975	119.65 124.45 351.8	120.5 257.95	121.9 257.95	124.05 257.95

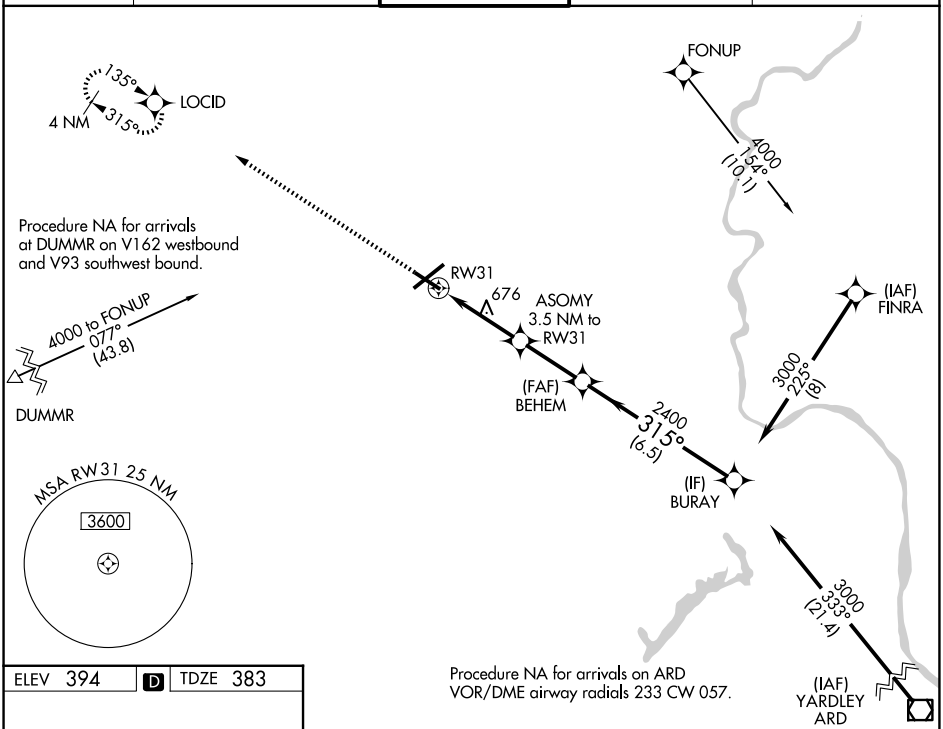

ELEV 394 | D | TDZE 383

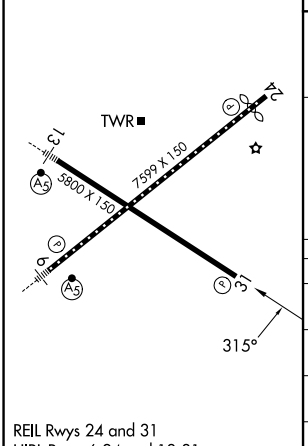

REIL Rwys 24 and 31
HIRL Rwys 6-24 and 13-31

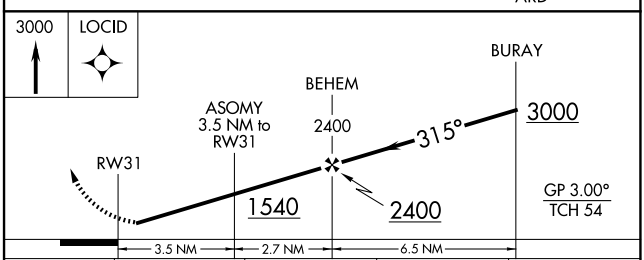

CATEGORY	A	B	C	D
LPV DA	633-¾ 250 (300-¾)			
LNAV/VNAV DA	758-1¼ 375 (400-1¼)			
LNAV MDA	940-1 557 (600-1)		940-1⅝ 557 (600-1⅝)	
CIRCLING	940-1 546 (600-1)		1180-2¼ 786 (800-2¼)	1600-3 1206 (1300-3)

NE-4, 30 OCT 2025 to 27 NOV 2025
NE-4, 30 OCT 2025 to 27 NOV 2025