LOC I-AMA	APP CRS	Rwy Ldg 13502
110.3	038°	TDZE 3607
		Apt Elev 3607

ILS or LOC RWY 4
RICK HUSBAND AMARILLO INTL (AMA)

ADF or DME required.

T A ASR When local altimeter setting not received, use Borger altimeter setting and increase S-ILS 4 DA to 3960 feet and all visibilities to RVR 3000. Increase all MDAs 160 feet and S-LOC 4 visibility Cat C/D/E to RVR 6000 and Circling visibility Cat C/D ½ SM. For inop ALS, increase visibility S-ILS 4 Cat E to 4000 RVR and S-LOC 4 Cat C/D/E to RVR 6000. For inop ALS when using Borger altimeter setting, increase visibility S-ILS 4 all Cats to 5500 and S-LOC 4 Cat C/D/E to 1⅝ SM. * RVR 1800 authorized with use of FD or AP or HUD to DA (NA when using Borger altimeter setting).

MALSR

MISSED APPROACH: Climb to 4100 then climbing right turn to 5000 on PNH VORTAC R-118 to CAUDE/ PNH 13 DME and hold.

ATIS	AMARILLO APP CON★	AMARILLO TOWER★	GND CON	CLNC DEL	UNICOM
118.85 350.3	119.5 307.0	118.3(CTAF)L 257.9	121.9 348.6	121.65 239.275	122.95

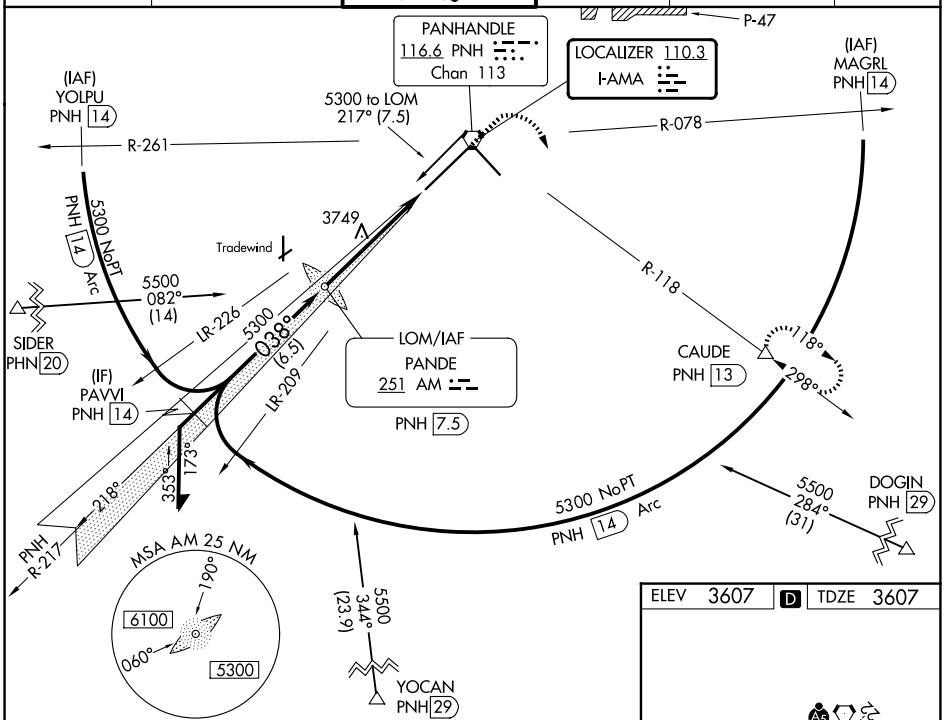

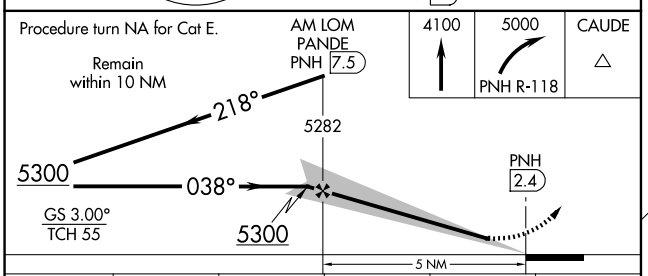

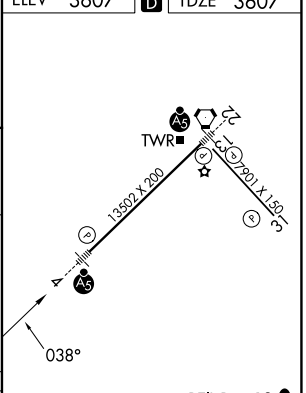

REIL Rwy 13 L
HIRL Rwys 4-22 and 13-31 L

CATEGORY	A	B	C	D	E
S-ILS 4 *	3807/24 200 (200-½)				
S-LOC 4	4000/24 393 (400-½)		4000/35 393 (400-⅝)		
CIRCLING	4080-1 473 (500-1)		4240-1¾ 633 (700-1¾)	4280-2¼ 673 (700-2¼)	4460-3 853 (900-3)

FAF to MAP 5 NM					
Knots	60	90	120	150	180
Min:Sec	5:00	3:20	2:30	2:00	1:40

SC-2, 30 OCT 2025 to 27 NOV 2025
SC-2, 30 OCT 2025 to 27 NOV 2025