WAAS CH 82319 W31A	APP CRS 310°	Rwy Ldg 7901 TDZE 3601 Apt Elev 3607

RNAV (GPS) Y RWY 31
RICK HUSBAND AMARILLO INTL (AMA)

ASR

DME/DME RNP-0.3 NA. For uncompensated Baro-VNAV systems, LNAV/VNAV NA below -14°C (7°F) or above 46°C (116°F). When local altimeter setting not received, use Borger altimeter setting: increase DA to 4004 and all visibilities 5/8 mile; increase all MDA 160 feet and visibility Cat C and D 1/2 mile. Baro-VNAV and VDP NA when using Borger altimeter setting.

MISSED APPROACH: Climb to 6100 direct MOVOE and on track 317° to LANTT and hold.

ATIS	AMARILLO APP CON★	AMARILLO TOWER★	GND CON	CLNC DEL	UNICOM
118.85 350.3	119.5 307.0	118.3(CTAF)L 257.9	121.9 348.6	121.65 239.275	122.95

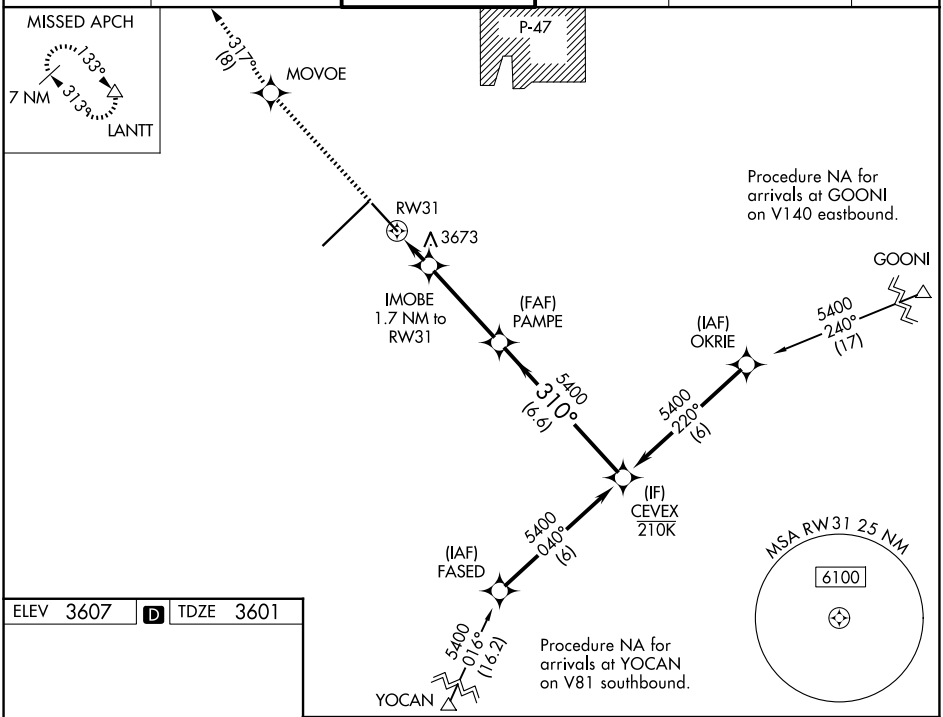

ELEV 3607 D TDZE 3601

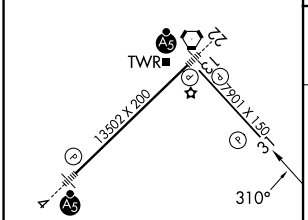

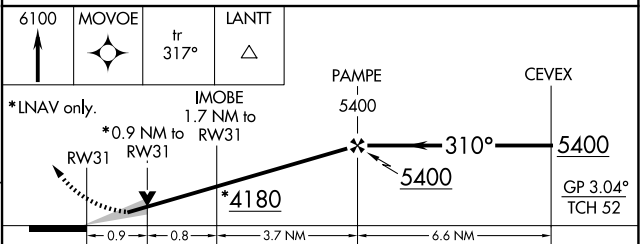

CATEGORY	A	B	C	D
LPV DA	3851-¾ 250 (300-¾)			
LNAV/VNAV DA	3851-¾ 250 (300-¾)			
LNAV MDA	3940-1 339 (400-1)			
CIRCLING	4080-1 473 (500-1)		4240-1¾ 633 (700-1¾)	4280-2¼ 673 (700-2¼)

REIL Rwy 13 L
HIRL Rwys 4-22 and 13-31 L

SC-2, 30 OCT 2025 to 27 NOV 2025

SC-2, 30 OCT 2025 to 27 NOV 2025