WAAS CH 65842 W05A	APP CRS 047°	Rwy ldg 3800 TDZE 411 Apt Elev 422

RNAV (GPS) RWY 5
DANIEL FLD (DNL)

RNP APCH.

Baro-VNAV and VDP NA when using Augusta Rgnl at Bush Fld altimeter setting. Rwy 5 helicopter visibility reduction below ¾ SM NA. For uncompensated Baro-VNAV systems, LNAV/VNAV NA below -15°C or above 54°C. When local altimeter not received use Augusta Rgnl at Bush Fld altimeter setting: Increase LPV DA to 716 feet, LNAV/VNAV DA to 1496 feet and all MDA 60 feet: Increase LPV all Cats visibility ⅛ SM, LNAV Cat A and Circling Cat C visibility ¼ SM.

MISSED APPROACH: Climb to 3400 direct FAMGO and hold, continue climb-in-hold to 3400.

ASOS	AUGUSTA APP CON ★	UNICOM
135.275	126.8 270.3	123.05 (CTAF) L

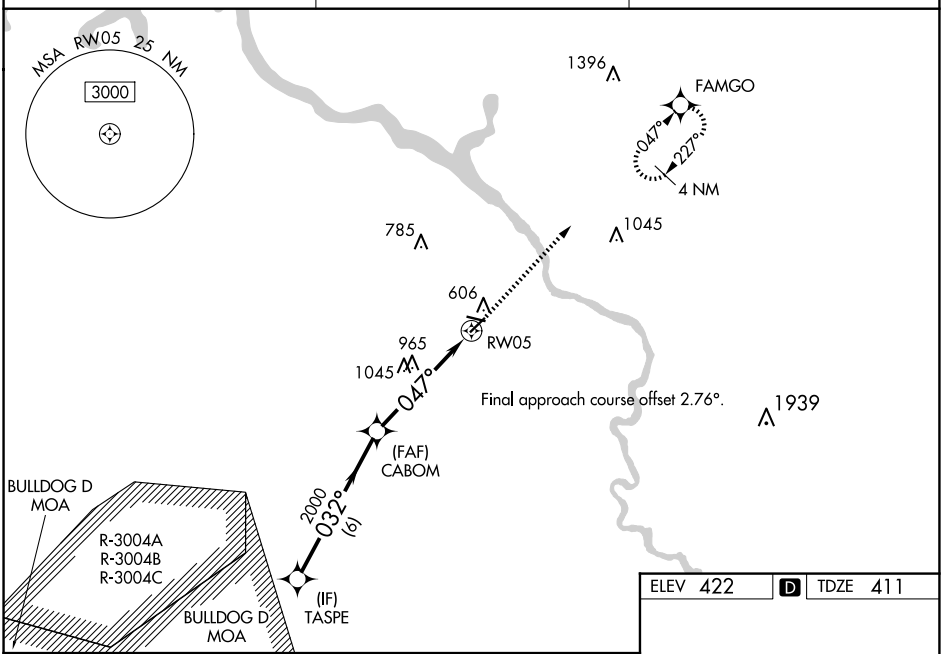

VGSI and RNAV glidepath not coincident (VGSI Angle 3.00°/TCH 30).

3400 FAMGO

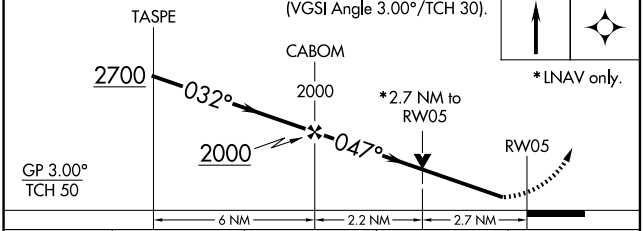

* LNAV only.

CATEGORY	A	B	C	D
LPV DA	661-¾ 250 (300-¾)			
LNAV/VNAV DA	1441-4 1030 (1100-4)			
LNAV MDA	1280-1 869 (900-1)	1280-1¼ 869 (900-1¼)	1280-2½ 869 (900-2½)	
C CIRCLING	1280-1¼ 858 (900-1¼)		1360-2¾ 938 (1000-2¾)	1360-3 938 (1000-3)

ELEV 422 D TDZE 411

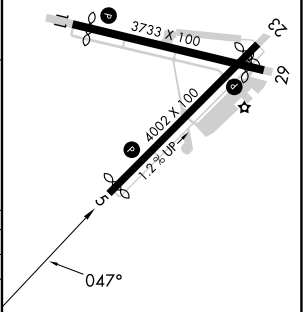

REIL Rwys 5, 11 and 23 L
MIRL Rwys 5-23 and 11-29 L

SE-4, 30 OCT 2025 to 27 NOV 2025

SE-4, 30 OCT 2025 to 27 NOV 2025