WAAS CH 50518 W32A	APP CRS 319°	Rwy Ldg 10000 TDZE 442 Apt Elev 459

RNAV (GPS) RWY 32R
SCOTT AFB/MIDAMERICA ST LOUIS (BLV)

RNP APCH - GPS.

ASR

For uncompensated Baro-VNAV systems, procedure NA below -18°C or above 54°C.
For inop ALS, increase LNAV/VNAV all Cats visibility to RVR 5500.

MALSR

MISSED APPROACH: Climb to 2300 direct MADDT and right turn on track 078° to JIKMO and on track 145° to COFEY and hold.

ATIS	ST LOUIS APP CON	SCOTT TOWER	GND CON
128.7 256.7	125.2 281.5	128.25 253.5	119.2 275.8

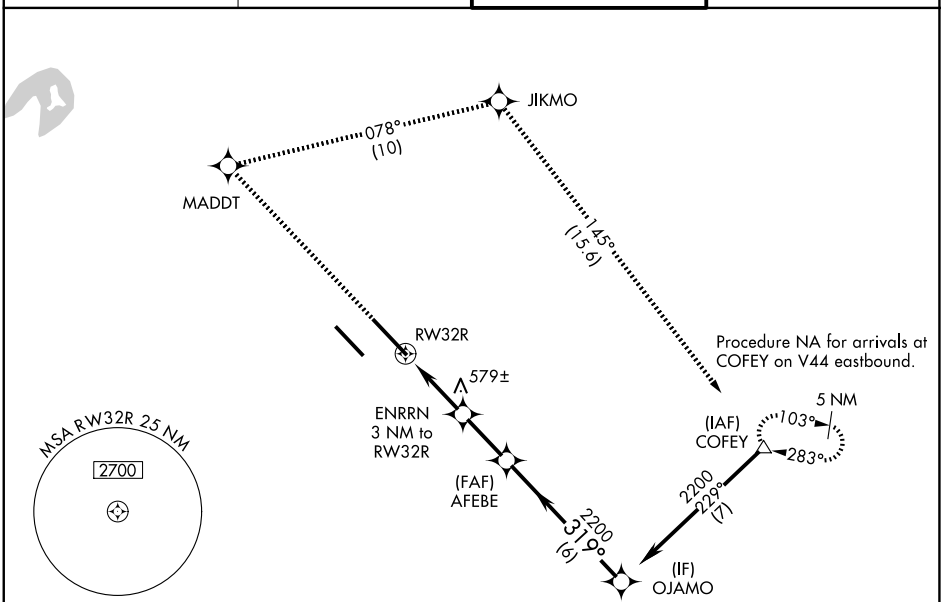

ELEV 459 D TDZE 442

2300	MADDT	tr 078°	JIKMO	tr 145°	COFEY

VGSI and RNAV glidepath not coincident (VGSI Angle 3.00/TCH 71).

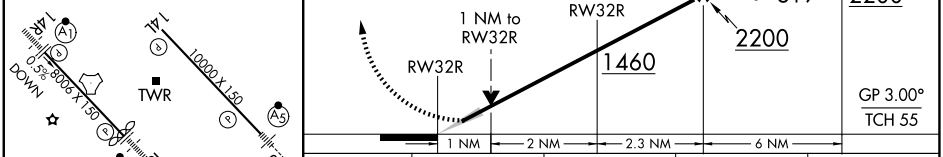

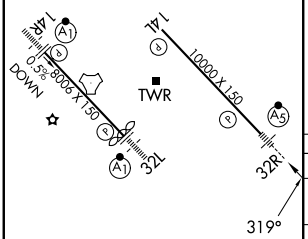

CATEGORY	A	B	C	D
LPV DA	642/24 200 (200-½)			
LNAV/VNAV DA	804/35 362 (400-⅝)			
LNAV MDA	840/24 398 (400-½)		840/35 398 (400-⅝)	
CIRCLING	1000-1 541 (600-1)	1120-1 661 (700-1)	1240-2¼ 781 (800-2¼)	1240-2½ 781 (800-2½)

REIL Rwy 14L
HIRL Rwys 14R-32L and 14L-32R

EC-3, 30 OCT 2025 to 27 NOV 2025
EC-3, 30 OCT 2025 to 27 NOV 2025