WAAS CH 40499 W21A	APP CRS 211°	Rwy Ldg 7000 TDZE 43 Apt Elev 46

RNAV (GPS) Y RWY 21
CHARLESTON AFB/INTL (CHS)

RNP APCH.

For uncompensated Baro-VNAV systems, LNAV/VNAV NA below -5°C or above 54°C.

MISSED APPROACH: Climb to 3000 direct HERTZ and hold, continue climb-in-hold to 3000.

D-ATIS	CHARLESTON APP CON	CHARLESTON TOWER	GND CON	CLNC DEL	CPDLC
124.75	120.7 306.925	126.0 239.0	121.9 348.6	127.325 291.65	

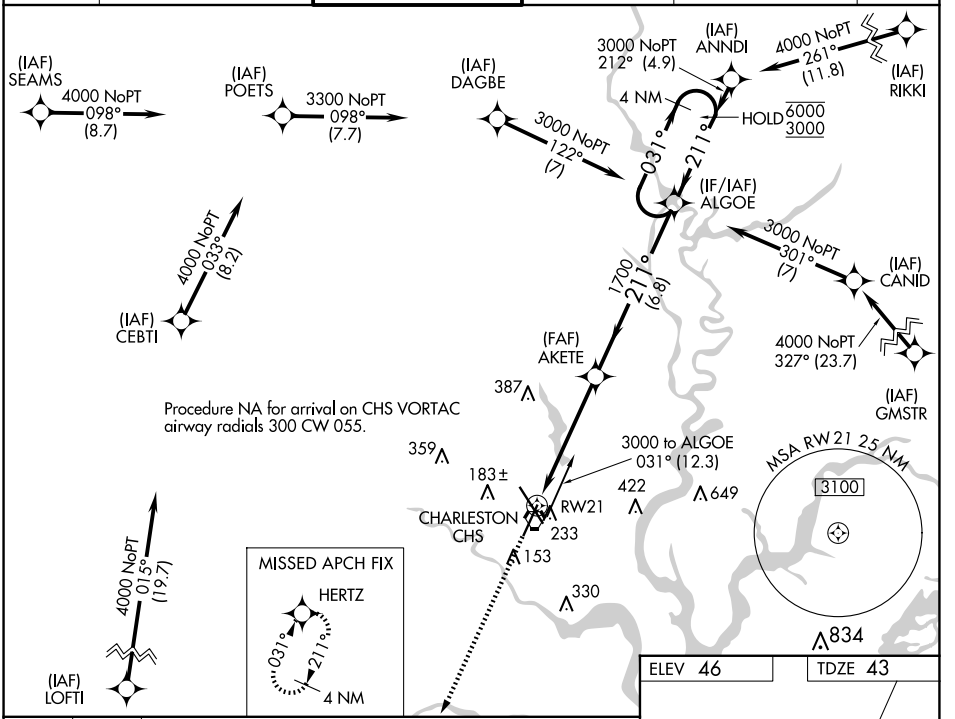

SE-2, 30 OCT 2025 to 27 NOV 2025

SE-2, 30 OCT 2025 to 27 NOV 2025

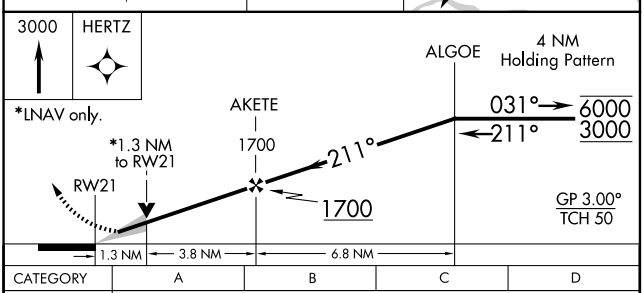

CATEGORY	A	B	C	D
LPV DA	293-¾ 250 (300-¾)			
LNAV/VNAV DA	382-1 339 (400-1)			
LNAV MDA	500-1 457 (500-1)		500-1⅜ 457 (500-1⅜)	
C CIRCLING	540-1 494 (500-1)		540-1½ 494 (500-1½)	740-2¼ 694 (700-2¼)

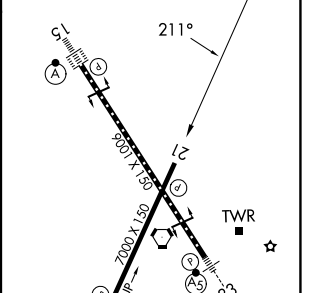

TDZ/CL Rwy 15
REIL Rwys 3 and 21
HIRL Rwys 3-21 and 15-33