APP CRS	Rwy Ldg	5826
318°	TDZE	613
	Apt Elev	620

RNAV (RNP) Y RWY 31R
CHICAGO MIDWAY INTL (MDW)

RNP AR APCH - GPS.

For uncompensated Baro-VNAV systems, procedure NA below -20°C or above 54°C.

MISSED APPROACH: Climb to 1100 then climbing left turn to 2600 direct EON VORTAC and hold.

D-ATIS	CHICAGO APP CON	MIDWAY TOWER	GND CON	CLNC DEL	CPDLC
132.75	128.2 353.875	135.2 269.125	118.075	124.625	

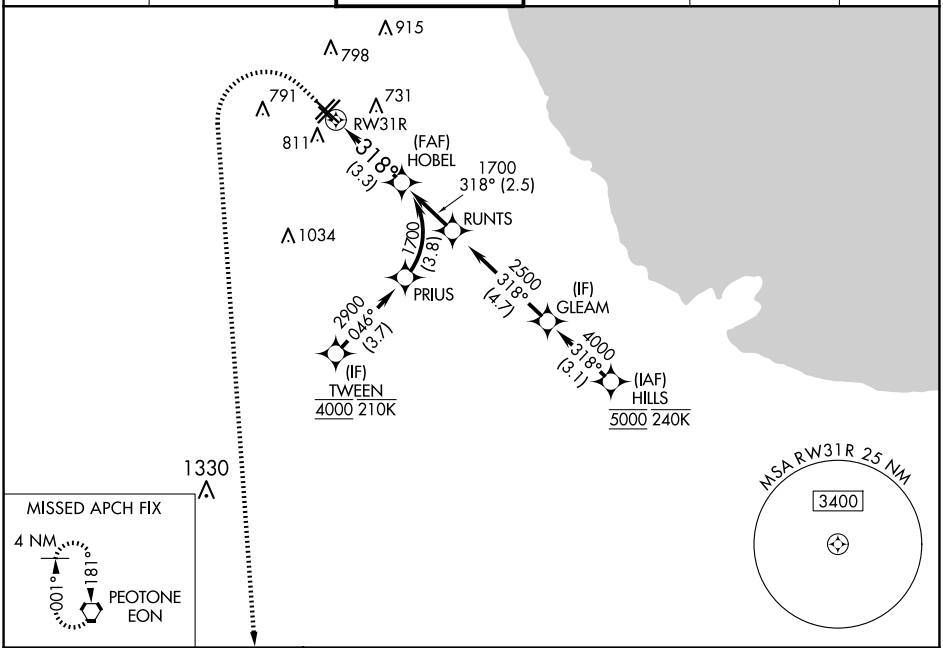

ELEV 620	D	TDZE 613

1100	2600	EON

VGSI and RNAV glidepath not coincident (VGSI Angle 3.00/TCH 63).

See planview for multiple IF locations.

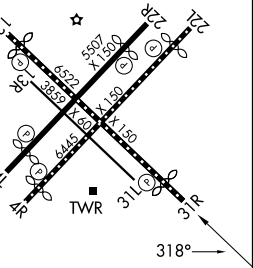

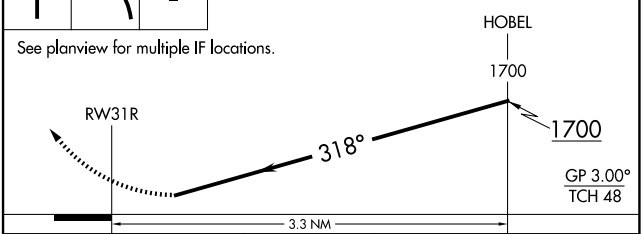

CATEGORY	A	B	C	D
RNP 0.10 DA	905/45 292 (300-⅞)			
RNP 0.20 DA	965/55 352 (400-1)			
RNP 0.30 DA	1029/60 416 (500-1¼)			

AUTHORIZATION REQUIRED

REIL Rwys 4R, 22L and 31R
RLLS Rwys 13L and 31R
HIRL Rwys 4R-22L and 13L-31R
MIRL Rwys 4L-22R and 13R-31L

EC-3, 30 OCT 2025 to 27 NOV 2025