APP CRS	Rwy ldg	8000
101°	TDZE	815
	Apt Elev	815

RNAV (RNP) Z RWY 10L
JOHN GLENN COLUMBUS INTL (CMH)

RNP AR APCH - GPS.

Simultaneous approach authorized. For uncompensated Baro-VNAV systems, procedure NA below -14°C or above 54°C. For inop ALS, increase RNP 0.30 all Cats visibility to RVR 6000.

MALSR

MISSED APPROACH: Climb to 1400 then climbing left turn to 3000 direct APE VORTAC and hold.

D-ATIS	COLUMBUS APP CON	COLUMBUS TOWER	GND CON	CLNC DEL	CPDLC
124.6	125.95 371.975	132.7 257.8	121.9 348.6	126.3	

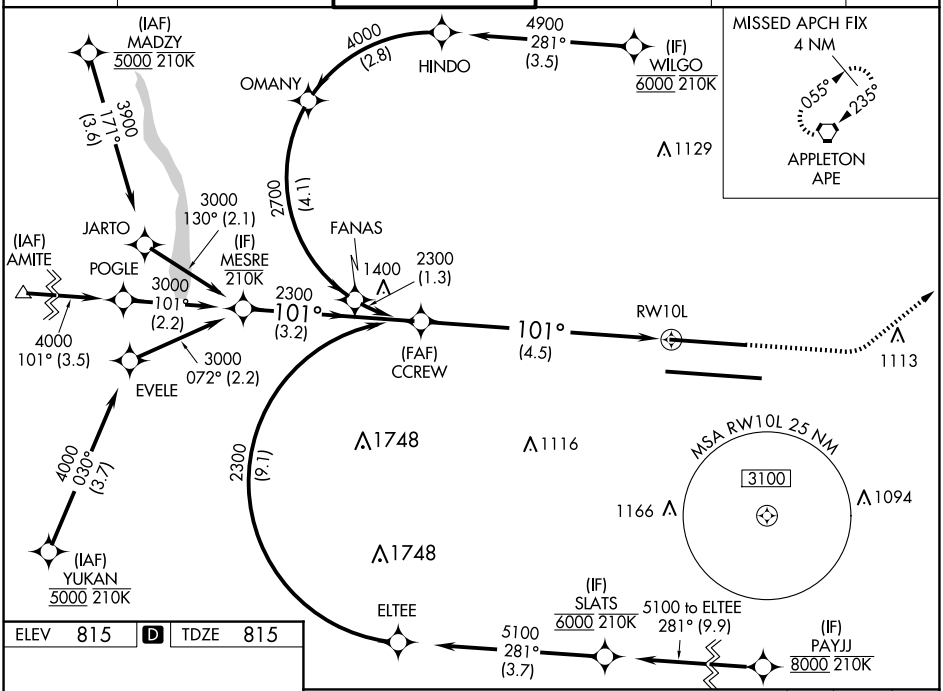

ELEV	815	D	TDZE	815

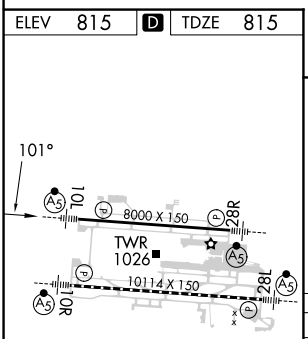

TDZ/CL Rwys 10R and 28L
HIRL Rwys 10R-28L and 10L-28R

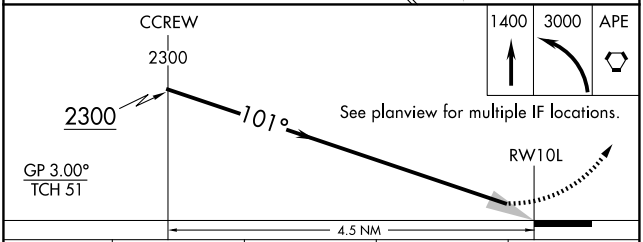

CATEGORY	A	B	C	D
RNP 0.13 DA	1148/26 333 (400-½)			
RNP 0.26 DA	1198/35 383 (400-⅝)			
RNP 0.30 DA	1216/40 401 (500-¾)			

AUTHORIZATION REQUIRED

EC-2, 30 OCT 2025 to 27 NOV 2025

EC-2, 30 OCT 2025 to 27 NOV 2025