WAAS CH 72808 W31A	APP CRS 313°	Rwy ldg 8000 TDZE 477 Apt Elev 487

RNAV (GPS) Y RWY 31L
DALLAS LOVE FLD (DAL)

RNP APCH.

Simultaneous approach authorized. Use of FD or AP providing RNAV track guidance required during simultaneous operations. LNAV procedure NA during simultaneous operations. For inop ALS, increase LPV all Cats visibility to RVR 4500.

MALSR

MISSED APPROACH: Climb to 1700 then climbing right turn to 4000 direct TADDI and hold.

D-ATIS	LONE STAR APP CON	LOVE TOWER	GND CON	CLNC DEL	CPDLC
120.15	NORTH 124.3 282.275 SOUTH 125.2 343.65	123.7 239.3	121.75 348.6	127.9	

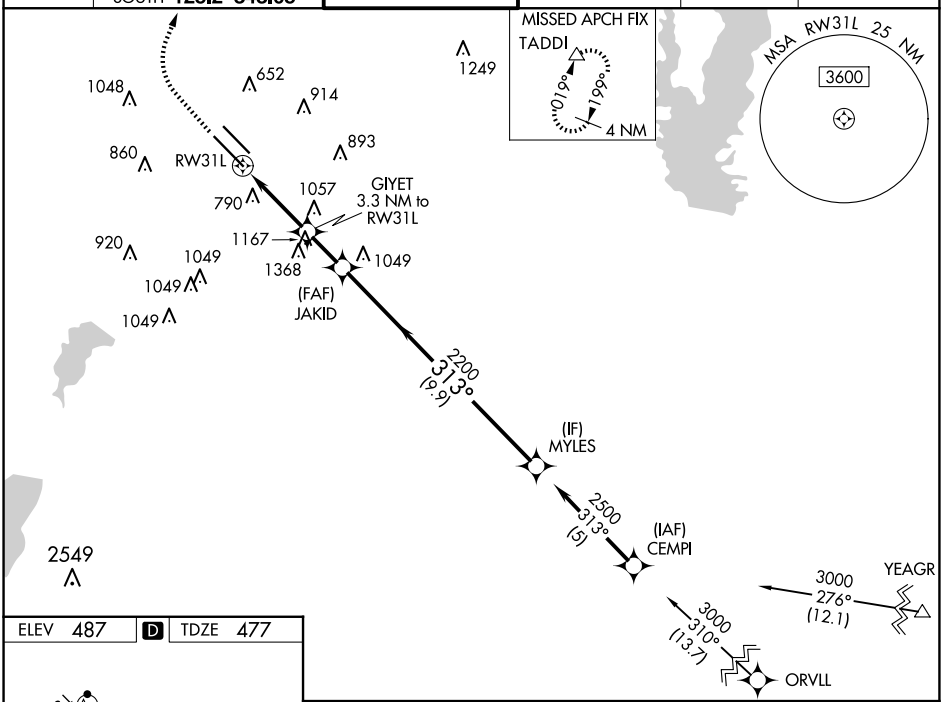

ELEV 487 D TDZE 477

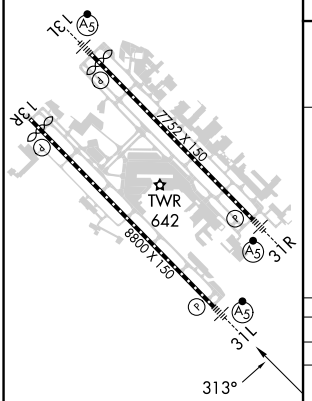

TDZ/CL Rwys 13L and 31L
HIRL Rwys 13L-31R, and 13R-31L

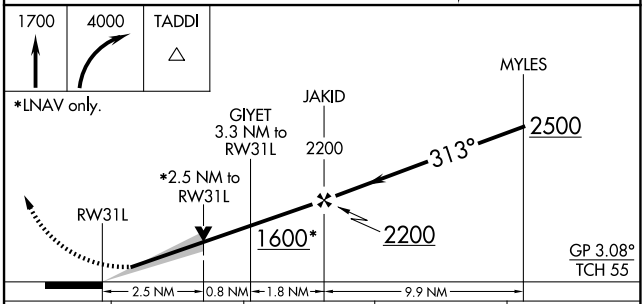

CATEGORY	A	B	C	D
LPV DA	770/22 293 (300-½)			
LNAV MDA	1360/40 883 (900-¾)		1360-2 883 (900-2)	
C CIRCLING	1360-1¼ 873 (900-1¼)		1360-2½ 873 (900-2½)	1520-3 1033 (1100-3)

SC-2, 30 OCT 2025 to 27 NOV 2025
SC-2, 30 OCT 2025 to 27 NOV 2025