ILS or LOC RWY 18
JAMES M COX DAYTON INTL (DAY)

LOC I-DAY	APP CRS	Rwy ldg / TDZE / Apt Elev
108.3	185°	8502 / 996 / 1009

For inop ALS, increase S-LOC 18 Cat C/D visibility to RVR 6000.
** RVR 1800 authorized with use of FD or AP or HUD to DA.

MALSR

MISSED APPROACH: Climb to 1400 then climbing right turn to 3100 direct DQN VOR/DME and hold.

ATIS	COLUMBUS APP CON	DAYTON TOWER	GND CON	CLNC DEL
125.8	134.45 323.15	119.9 257.7	121.9	121.75

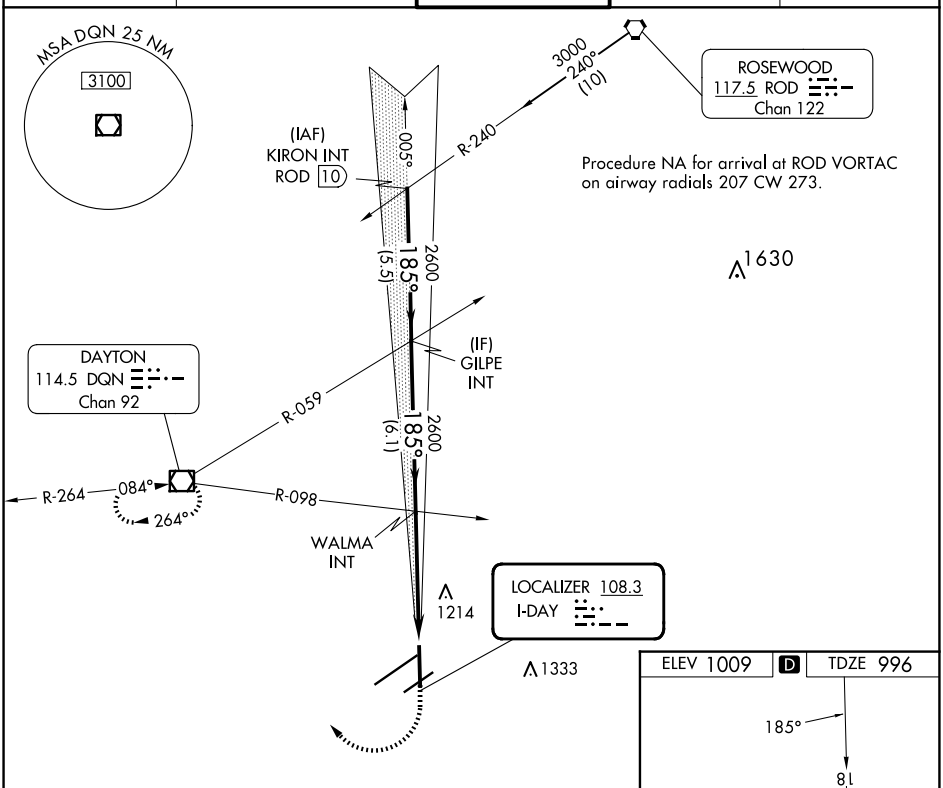

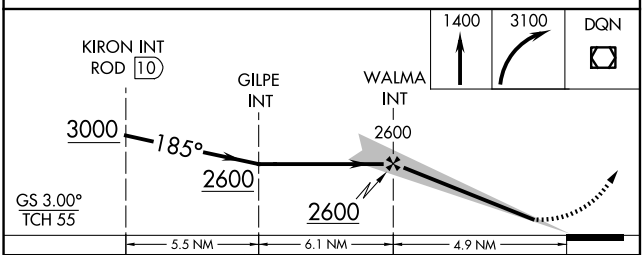

CATEGORY	A	B	C	D
S-ILS 18 **	1196/24 200 (200-½)			
S-LOC 18	1400/24 404 (400-½)		1400/40 404 (400-¾)	
C CIRCLING	1580-1 571 (600-1)		1580-1½ 571 (600-1½)	1640-2 631 (700-2)

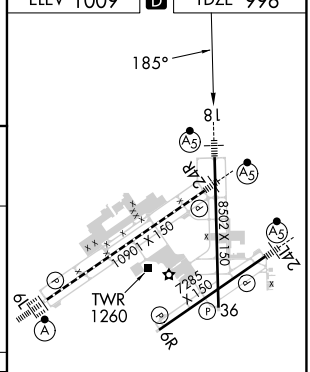

HIRL all Rwys
TDZ/CL Rwy 6L
REIL Rwys 6R and 36

FAF to MAP 4.9 NM					
Knots	60	90	120	150	180
Min:Sec	4:54	3:16	2:27	1:58	1:38

EC-2, 30 OCT 2025 to 27 NOV 2025

EC-2, 30 OCT 2025 to 27 NOV 2025