| WAAS CH 45529 W16A | APP CRS 162° | Rwy Ldg 5969<br>TDZE 33<br>Apt Elev 34 |
|---|---|---|

# RNAV (GPS) RWY 16
## DAYTONA BEACH INTL (DAB)

Baro-VNAV NA below -15° C (5° F).
DME/DME RNP-0.3 NA.
Helicopter visibility reduction below ¾ SM NA.

MISSED APPROACH: Climb to 1700 direct KESLR and hold.

| ATIS | DAYTONA APP CON | DAYTONA TOWER | GND CON |
|---|---|---|---|
| 132.875 | 125.8 269.075 | 120.7 257.8 | 121.9 348.6 |

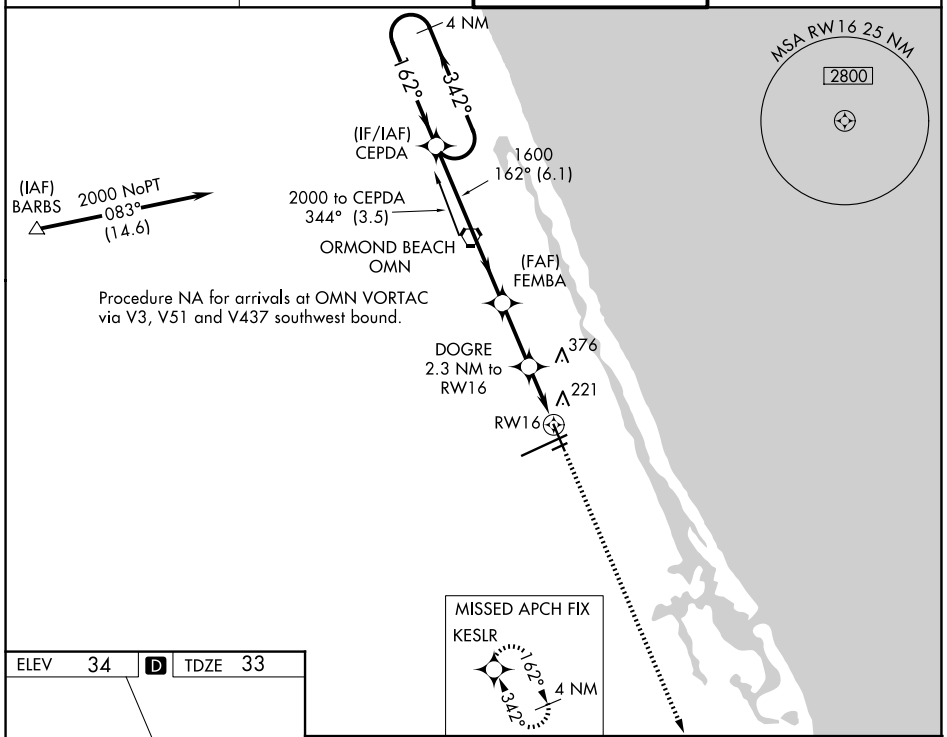


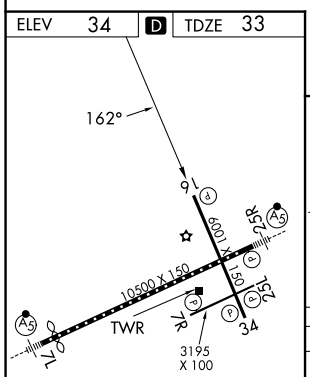





| CATEGORY | A | B | C | D |
|---|---|---|---|---|
| LPV DA | 358-1¼ 325 (400-1¼) | | | |
| LNAV/VNAV DA | 479-1½ 446 (500-1½) | | | |
| LNAV MDA | 500-1 467 (500-1) | | 500-1¼ 467 (500-1¼) | 500-1½ 467 (500-1½) |
| CIRCLING | 540-1½ 506 (600-1½) | | 680-1¾ 646 (700-1¾) | 700-2 666 (700-2) |

TDZ/CL Rwy 7L
HIRL Rwy 7L-25R
REIL Rwys 7R, 16, 25L and 34
MIRL Rwys 7R-25L and 16-34

SE-3, 30 OCT 2025 to 27 NOV 2025

SE-3, 30 OCT 2025 to 27 NOV 2025