ILS Y RWY 22R
DETROIT METRO WAYNE COUNTY (DTW)

LOC/DME I-BZB	APP CRS	Rwy Ldg	10000
111.75	213°	TDZE	642
Chan 54 (Y)		Apt Elev	645

RNAV 1-GPS. HRRON and VALLI: RNAV 1-DME/DME/IRU or GPS required. Aircraft not DME/DME/IRU or GPS equipped - RADAR required for procedure entry.

Simultaneous approach authorized.

MALSR

MISSED APPROACH: Climb to 1100 then climbing right turn to 4000 on DXO VOR/DME R-297 to DOHNT INT/DXO 15.5 DME and hold.

D-ATIS	DETROIT APP CON	METRO TOWER	GND CON	CLNC DEL	CPDLC
133.675	124.05 284.0	135.0 317.725	121.8 (NW) 119.45 (NE) 132.725 (SW) 119.25 (SE)	120.65	

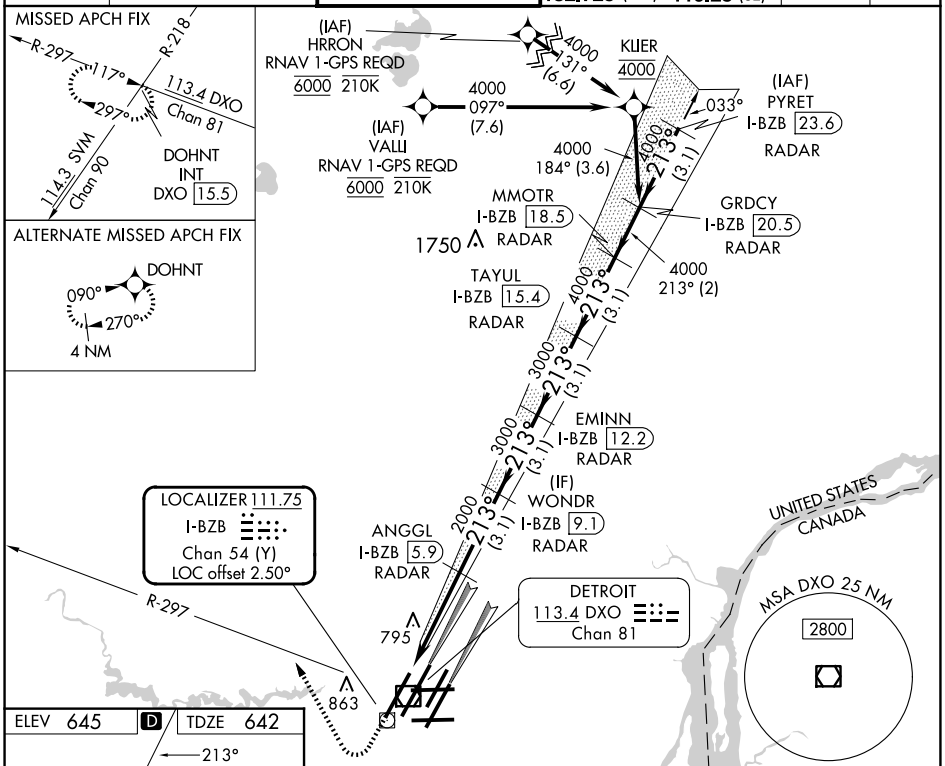

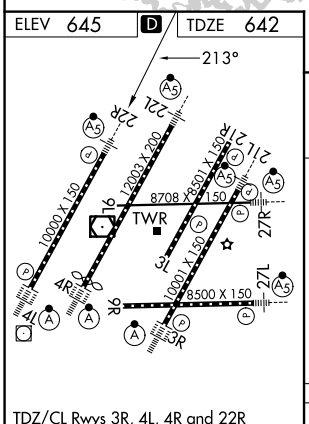

TDZ/CL Rwys 3R, 4L, 4R and 22R
REIL Rwys 3L, 9L, 9R and 21R
HIRL all runways

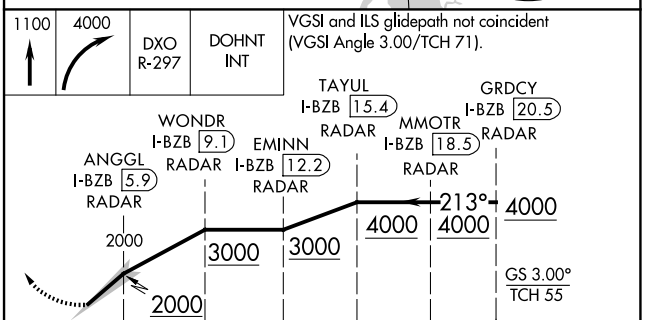

CATEGORY	A	B	C	D
S-ILS 22R	892/24 250 (300-½)			

EC-1, 30 OCT 2025 to 27 NOV 2025
EC-1, 30 OCT 2025 to 27 NOV 2025