WAAS CH 45600 W34A	APP CRS 344°	Rwy ldg 8009 TDZE 368 Apt Elev 374

RNAV (GPS) Y RWY 34L
MAHLON SWEET FLD (EUG)

RNP APCH.

Simultaneous approach authorized. LNAV procedure NA during simultaneous operations. Use of FD or AP providing RNAV track guidance required during simultaneous operations. For uncompensated Baro-VNAV systems, LNAV/VNAV NA below -10°C or above 54°C. For inop ALS increase LNAV/VNAV visibility Cats A-B to RVR 4500. Inop table does not apply to LPV minimums.

ODALS

MISSED APPROACH: Climb to 1500, then climbing left turn to 4000 direct VAUGN and hold.

ATIS	CASCADE APP CON★	EUGENE TOWER★	GND CON	CLNC DEL	UNICOM
125.225	119.6 348.7	118.9 (CTAF) L 371.9 (Rwy 16R/34L) 124.15 371.9 (Rwy 16L/34R)	121.7 269.5	121.7 269.5	122.95

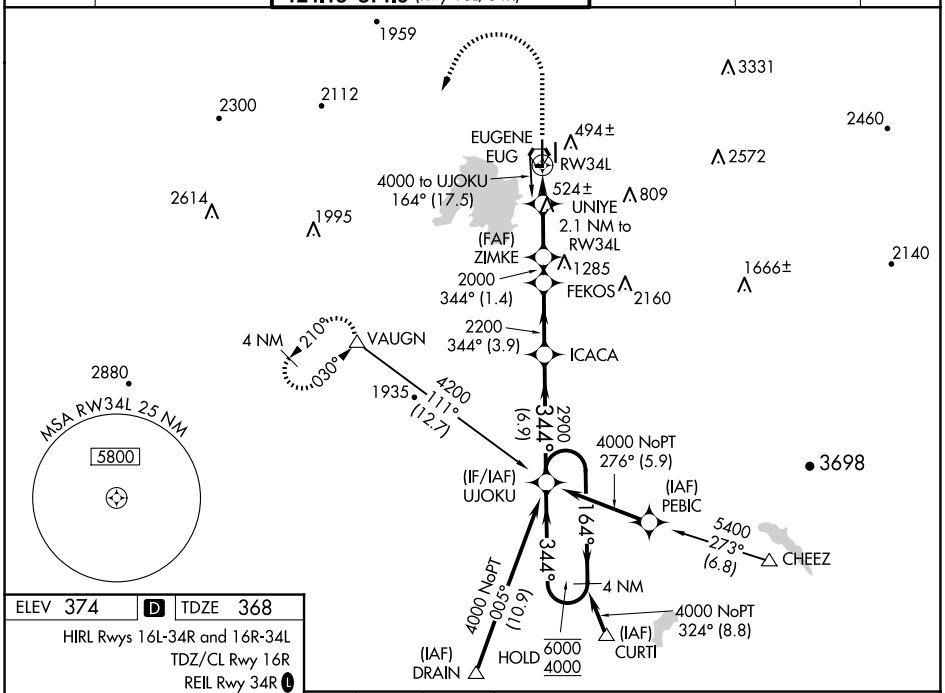

ELEV 374	D	TDZE 368

HIRL Rwys 16L-34R and 16R-34L
TDZ/CL Rwy 16R
REIL Rwy 34R L

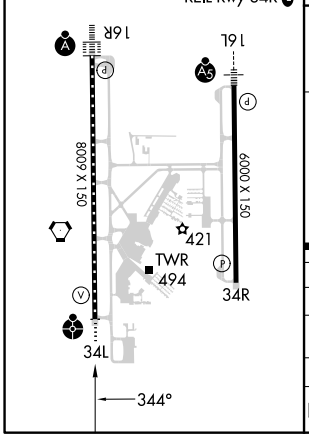

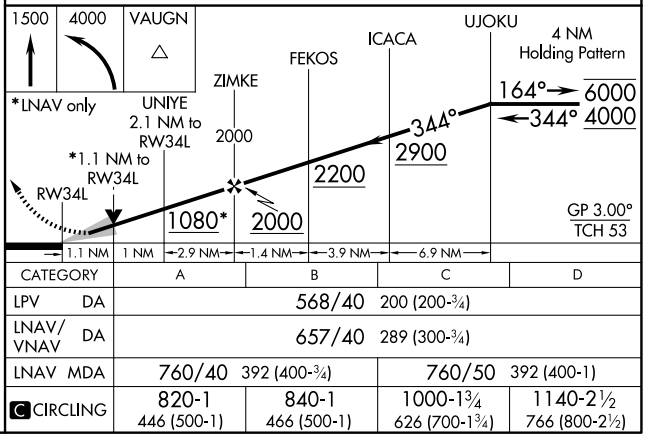

CATEGORY	A	B	C	D
LPV DA	568/40 200 (200-¾)			
LNAV/VNAV DA	657/40 289 (300-¾)			
LNAV MDA	760/40 392 (400-¾)		760/50 392 (400-1)	
C CIRCLING	820-1 446 (500-1)	840-1 466 (500-1)	1000-1¾ 626 (700-1¾)	1140-2½ 766 (800-2½)

NW-1, 30 OCT 2025 to 27 NOV 2025
NW-1, 30 OCT 2025 to 27 NOV 2025