LOC I-PAE	APP CRS	Rwy Ldg	9010
109.3	163°	TDZE	570
		Apt Elev	608

ILS Y or LOC Y RWY 16R

SEATTLE PAINE FLD INTL (PAE)

Circling Rwy 34R NA at night. DME required. DME from PAE VOR/DME. Simultaneous reception of I-PAE and PAE DME required.

MALSR

MISSED APPROACH: Climb to 1100 then climbing right turn to 2000 on heading 280° and PAE VOR/DME R-236 to ECEPO/PAE 9 DME and hold.

ATIS	SEATTLE APP CON	PAINE TOWER ★	GND CON	CLNC DEL	UNICOM
128.65	128.5 306.9	132.95 (CTAF) L 256.7	121.8 339.8	127.175	122.95

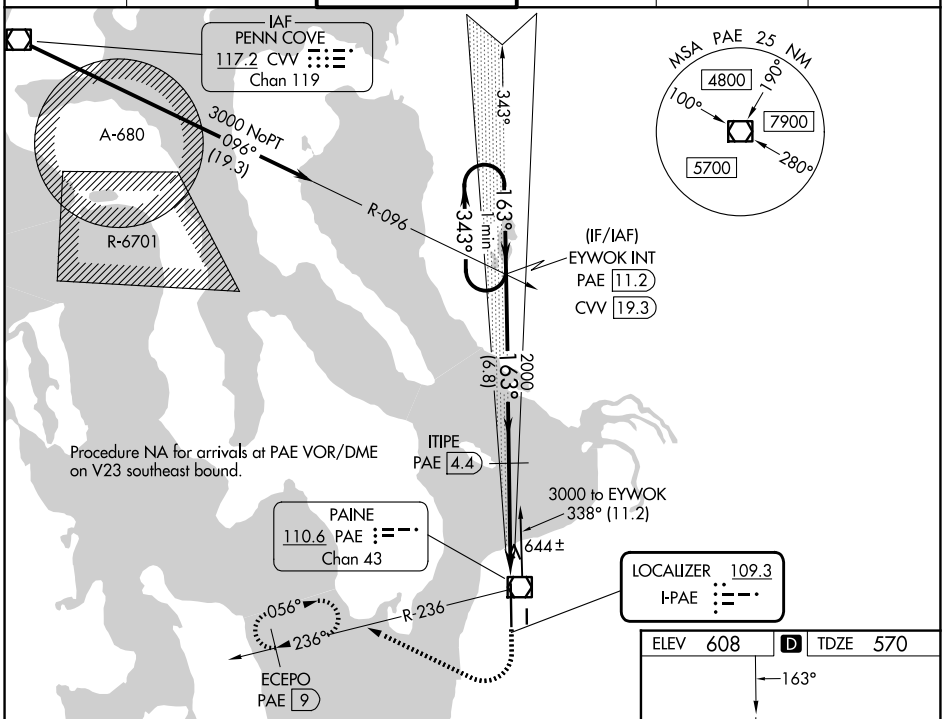

VGSI and ILS glidepath not coincident (VGSI Angle 3.00/TCH 74).

1100	2000 hdg 280°	PAE R-236	ECEPO PAE 9

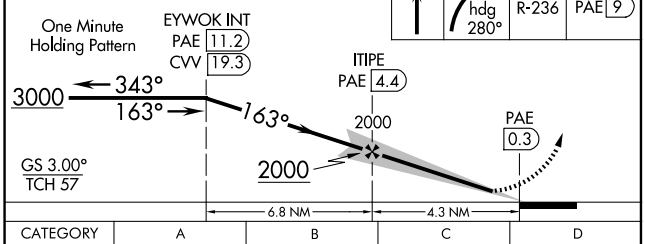

CATEGORY	A	B	C	D
S-ILS 16R	770/18	200 (200-½)	NA	
S-LOC 16R	940/24	370 (400-½)	NA	
CIRCLING	1100-1	492 (500-1)	NA	

ELEV 608 D TDZE 570

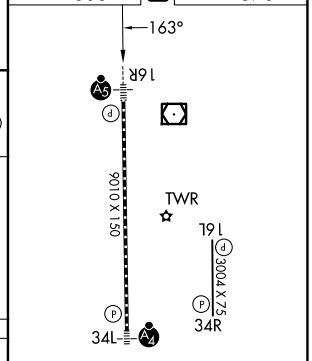

TDZ/CL Rwy 16R
HIRL Rwy 16R-34L L
REIL Rwys 16L and 34R
MIRL Rwy 16L-34R

NW-1, 30 OCT 2025 to 27 NOV 2025

NW-1, 30 OCT 2025 to 27 NOV 2025