FORT BRAGG, NORTH CAROLINA

# TACAN RWY 23

| TACAN POB Chan 85 | APCH CRS 232° | Rwy ldg 7501 TDZE 200 Arpt Elev 225 | [USAF] | POPE AAF (KPOB) |
|---|---|---|---|---|

RADAR required

T * When ALS inop, increase CAT AB RVR to 55 and vis to 1 mile; CAT CD vis to 1⅜ miles.
** Circling not authorized SE of Rwy 5-23.

ALSF-1 A1

MISSED APPROACH: Climbing right turn to 2000 direct AWGUS and hold.

| ATIS | FAYETTEVILLE APP CON | TOWER | GND CON | CLNC DEL |
|---|---|---|---|---|
| 132.3 353.725 | 125.175 285.575 (271°- 090°) 133.0 290.25 (091°- 270°) | 135.025 291.1 | 124.55 275.8 | 124.55 275.8 |

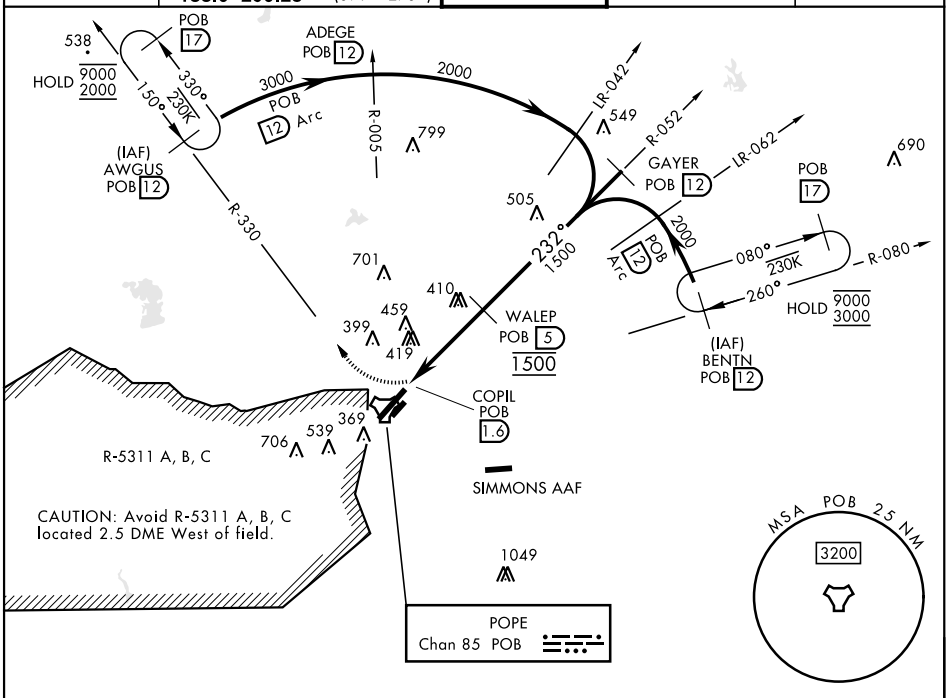


ELEV 225 D TDZE 200

EMERG SAFE ALT 100 NM 5300

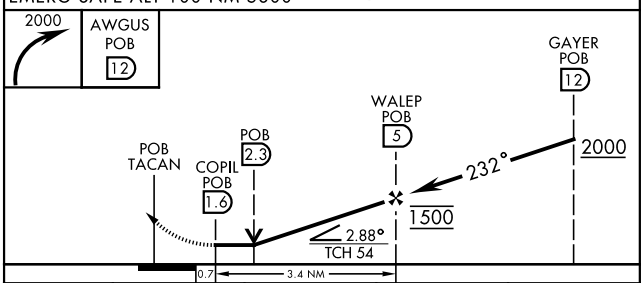


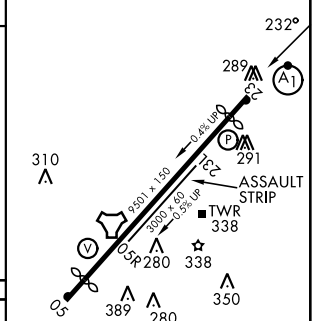


| CATEGORY | A | | B | C | | D |
|---|---|---|---|---|---|---|
| S-23* | 760/24 | 560 | (600-½) | 760/60 | 560 | (600-1⅛) |
| CIRCLING** | 760-1 | 542 | (600-1) | 920-2 702 (800-2) | | 1060-2¾ 842 (900-2¾) |

HIRL Rwy 05-23
LIRL Rwy 05R-23L
REIL Rwy 05

SE-2, 30 OCT 2025 to 27 NOV 2025

SE-2, 30 OCT 2025 to 27 NOV 2025