| WAAS CH 77638 W31A | APP CRS 313° | Rwy Ldg 2821<br>TDZE 836<br>Apt Elev 836 |
|---|---|---|

# RNAV (GPS) RWY 31
## SMITH FLD (SMD)

T
NA
-21°C

Rwy 31 helicopter visibility reduction below 1 SM NA. DME/DME RNP-0.3 NA. Procedure NA at night. When local altimeter setting not received, use Fort Wayne Intl altimeter setting and increase all MDA 40 feet, LP Cat C visibility ¼ SM and LNAV Cat C visibility ⅛ SM.

MISSED APPROACH: Climb to 2700 direct GRUSS and on track 273° to WERBU and hold.

| AWOS-3 | FORT WAYNE APP CON | UNICOM |
|---|---|---|
| 124.55 | 127.2 284.6 | 122.8 (CTAF) L |

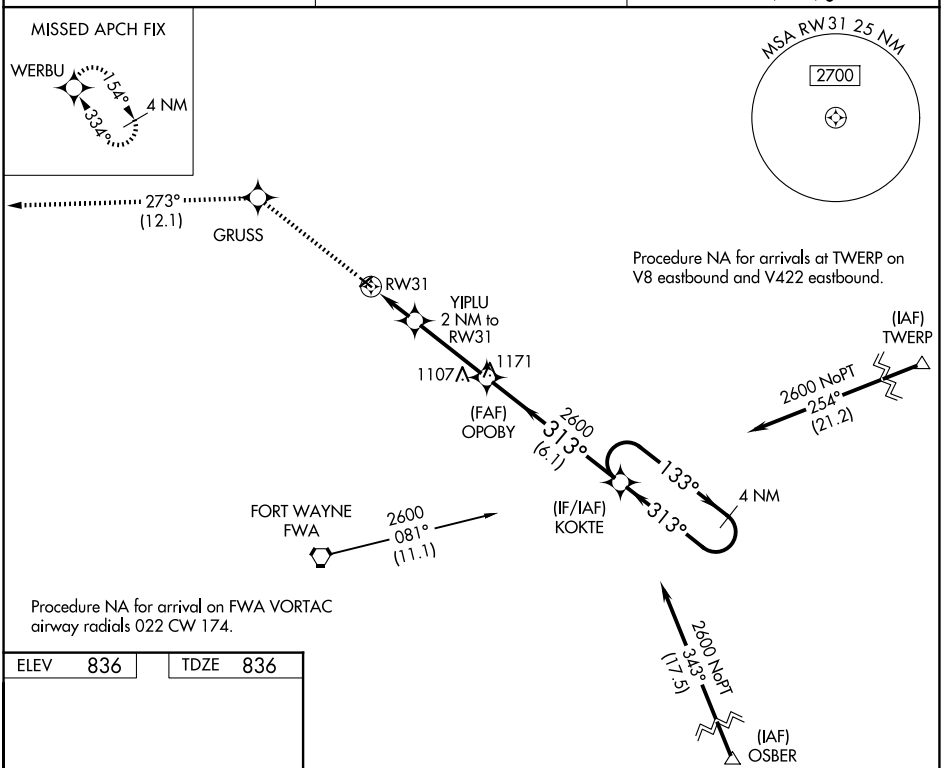


| ELEV 836 | TDZE 836 |
|---|---|

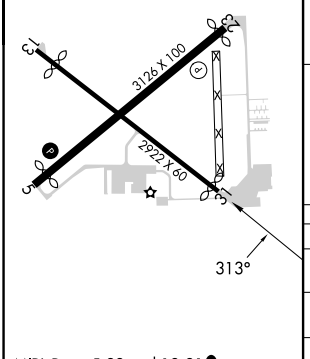


MIRL Rwys 5-23 and 13-31 L

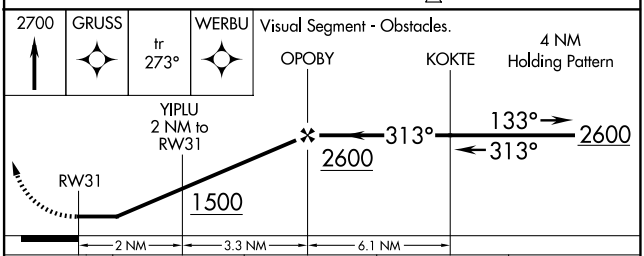


| CATEGORY | A | B | C | D |
|---|---|---|---|---|
| LP MDA | 1240-1 404 (500-1) | | 1240-1⅛ 404 (500-1⅛) | NA |
| LNAV MDA | 1260-1 424 (500-1) | | 1260-1¼ 424 (500-1¼) | NA |
| CIRCLING | 1400-1 564 (600-1) | | 1940-3 1104 (1200-3) | NA |



EC-2, 30 OCT 2025 to 27 NOV 2025
EC-2, 30 OCT 2025 to 27 NOV 2025