RNAV (GPS) X RWY 27
HELENA RGNL (HLN)

WAAS CH 69405 W27A	APP CRS 271°	Rwy Ldg 9000 TDZE 3852 Apt Elev 3877

RNP APCH - GPS.

Circling NA to Rwys 10 and 28. For uncompensated Baro-VNAV systems, LNAV/VNAV NA below -26°C or above 54°C. Circling Rwy 5, 23, 35 NA at night. For inop ALS, increase LPV all Cats visibility to 1⅞ SM. Circling NA for Cat D south of Rwy 9-27. -16°C

MALSR

MISSED APPROACH: Climb to 9400 direct EKIKE and on track 359° to WOKEN and hold.

ATIS	HELENA APP CON ★	HELENA TOWER ★	GND CON	UNICOM
120.4	119.5 229.4	118.3 (CTAF) L 257.8	121.9	122.95

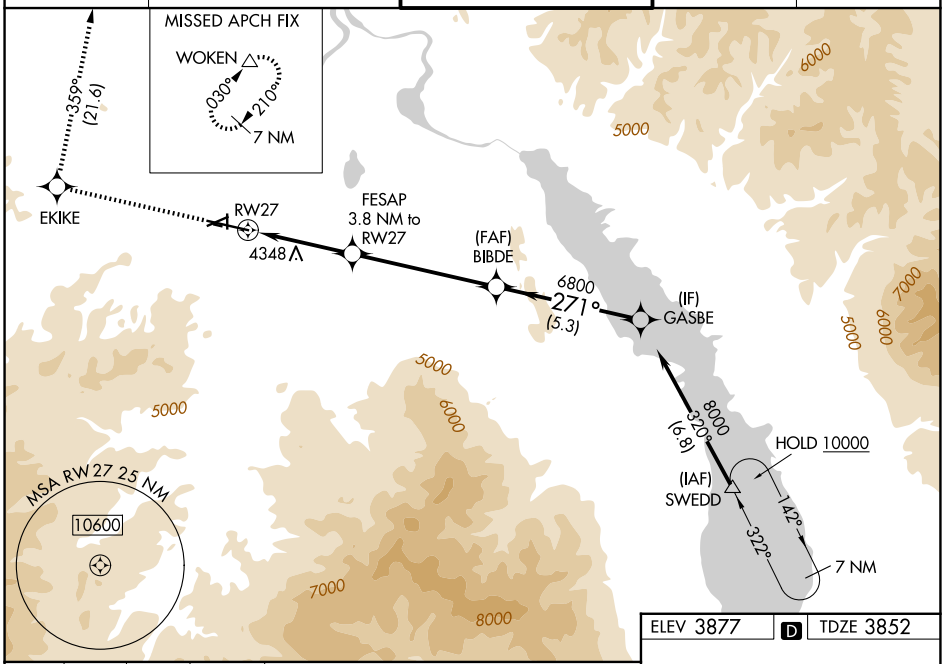

ELEV 3877 D TDZE 3852

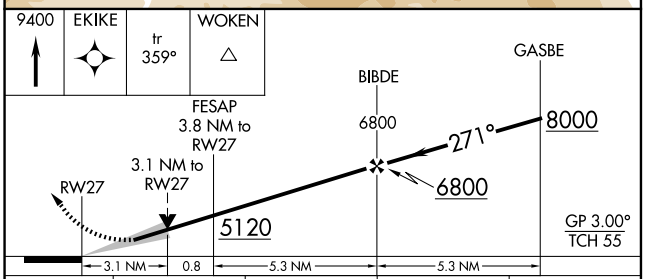

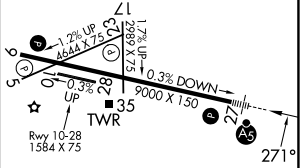

CATEGORY	A	B	C	D
LPV DA	4501-1⅜ 649 (700-1⅜)			
LNAV/VNAV DA	4724-2 872 (900-2)			
LNAV MDA	4880-¾ 1028 (1100-¾)	4880-1 1028 (1100-1)	4880-2½ 1028 (1100-2½)	
CIRCLING	4880-1¼ 1003 (1100-1¼)	4880-1½ 1003 (1100-1½)	6000-3 2123 (2200-3)	

REIL Rwys 9, 17, and 35 L
MIRL Rwys 5-23 and 17-35 L
HIRL Rwy 9-27 L

NW-1, 30 OCT 2025 to 27 NOV 2025

NW-1, 30 OCT 2025 to 27 NOV 2025