JACKSONVILLE, FLORIDA

TACAN Y RWY 10

TACAN NIP Chan 19	APCH CRS 087°	Rwy ldg 8006 TDZE 21 Arpt Elev 23	[USN]	JACKSONVILLE NAS (TOWERS FLD) (KNIP)

* When ALS inop, increase CAT AB vis to 1 mile, CAT CD vis to 1⅛ miles.

ALSF-1

MISSED APPROACH: Climb to 2000 direct NIP TACAN and turn right outbound R-191 to MADEN and hold.

ATIS	APP CON	NAVY JACKSONVILLE TOWER	GND CON	CLNC DEL	ASR/PAR
124.35 290.425	127.775 377.075	125.15 (CTAF) 340.2	128.6 336.4	134.775 L 353.675	

CAUTION:
1. Intmed seg len 1 NM.
2. Initial apch arc radius 6 NM.

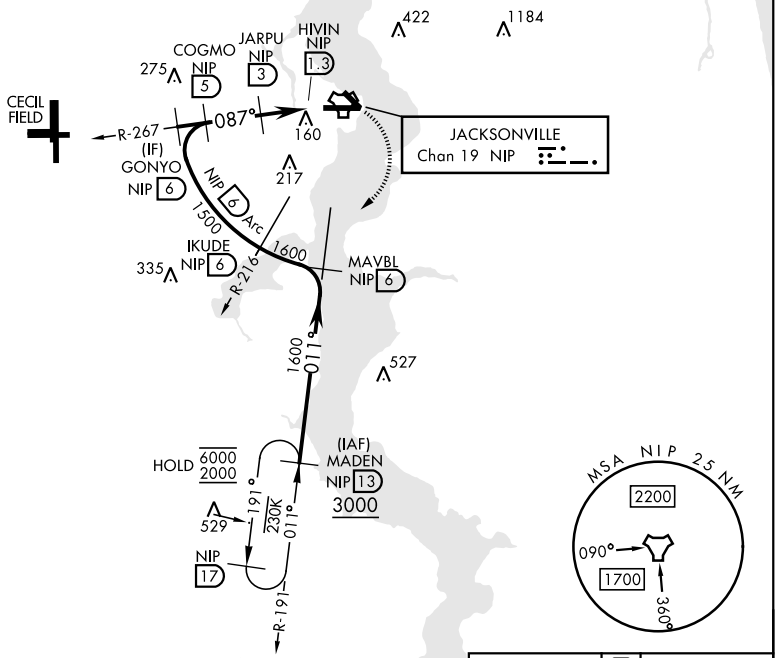

EMERG SAFE ALT 100 NM 2800

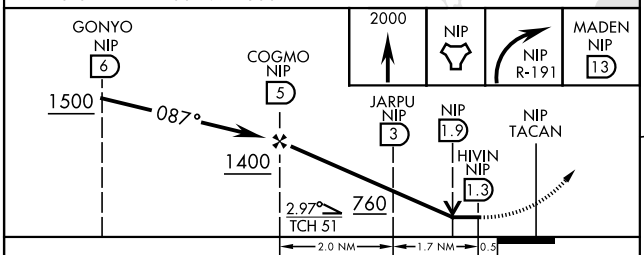

ELEV 23	D	TDZE 21

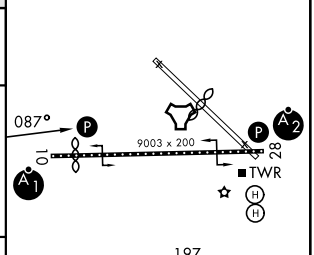

HIRL Rwy 10-28 L

CATEGORY	A	B	C	D
S-10*	420-½ 399 (400-½)		420-¾ 399 (400-¾)	
CIRCLING	500-1 477 (500-1)		520-1½ 497 (500-1½)	760-2¼ 737 (800-2¼)

SE-3, 30 OCT 2025 to 27 NOV 2025