ILS or LOC RWY 18R
LAREDO INTL (LRD)

LOC/DME I-LRD 111.9 Chan 56	APP CRS 178°	Rwy Ldg / TDZE / Apt Elev	18R 8743 504 508	18L 8236 499 508

DME required.

Circling NA southwest of Rwy 14 and west of Rwy 36L.
For inop ALS, increase S-ILS 18R Cat E visibility to ¾ SM and increase S-LOC 18R Cat C, D, and E visibility to 1⅛ SM.

MALSR

MISSED APPROACH: Climb to 1100 then climbing left turn to 2500 direct LRD VORTAC and on LRD VORTAC R-132 to ELKOS/LRD 15 DME and hold.

ATIS	HOUSTON CENTER	LAREDO TOWER ★	GND CON	UNICOM
125.775	127.8 307.2	120.1 (CTAF) L 257.9	121.8	122.95

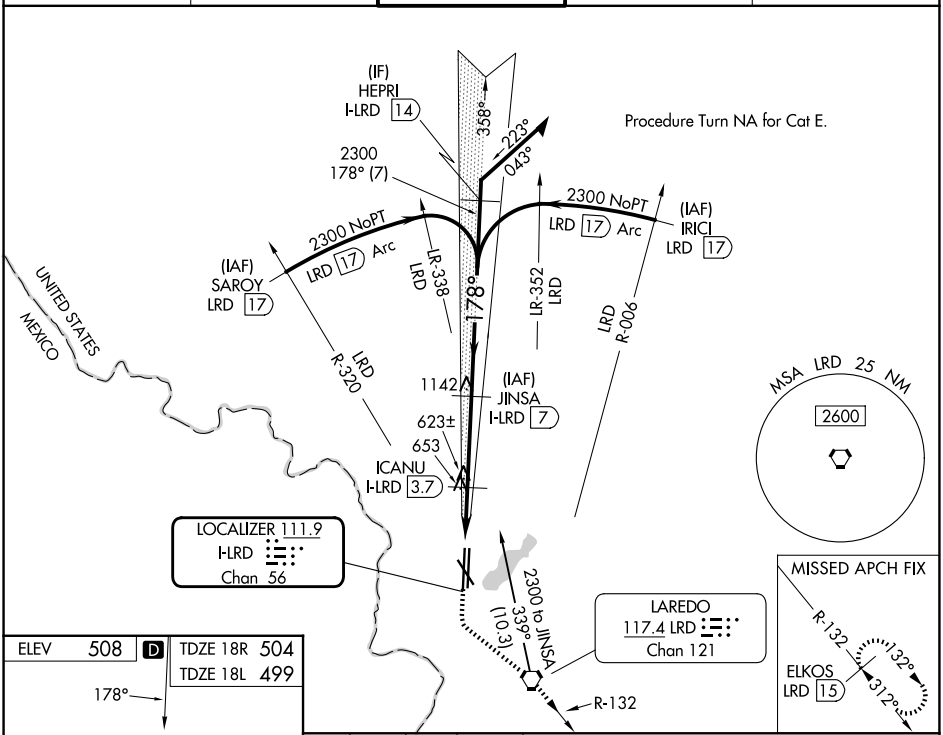

ELEV 508	D	TDZE 18R 504
		TDZE 18L 499

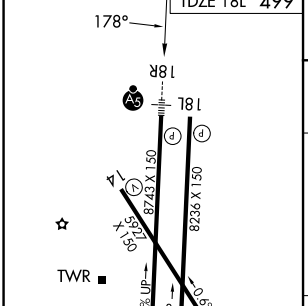

MIRL Rwy 14-32
HIRL Rwys 18R-36L and 18L-36R

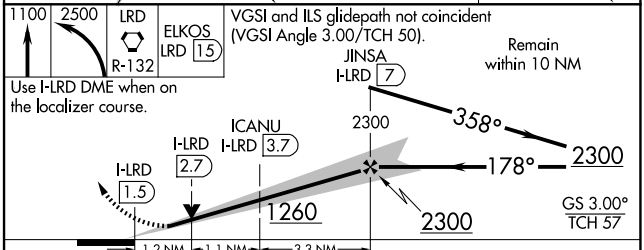

CATEGORY	A	B	C	D	E
S-ILS 18R	704-½ 200 (200-½)				
S-LOC 18R	920-½ 416 (500-½)		920-¾ 416 (500-¾)		
SIDESTEP 18L	920-1 421 (500-1)		920-1½ 421 (500-1½)	920-2 421 (500-2)	
CIRCLING	940-1 432 (500-1)	980-1 472 (500-1)	1100-1½ 592 (600-1½)	1200-2¼ 692 (700-2¼)	1200-2½ 692 (700-2½)

SC-3, 30 OCT 2025 to 27 NOV 2025
SC-3, 30 OCT 2025 to 27 NOV 2025