RNAV (GPS) Y RWY 35L
LUBBOCK PRESTON SMITH INTL (LBB)

WAAS CH 50128 W35A	APP CRS 354°	Rwy ldg 11500 TDZE 3254 Apt Elev 3282

RNP APCH.

For uncompensated Baro-VNAV systems, LNAV/VNAV NA below -12° C or above 51° C.

MISSED APPROACH: Climb to 5400 direct TUDPY and hold.

ATIS	LUBBOCK APP CON	LUBBOCK TOWER	GND CON	CLNC DEL
125.3 270.275	119.2 351.8	120.5 239.3	121.9 348.6	125.8 281.55

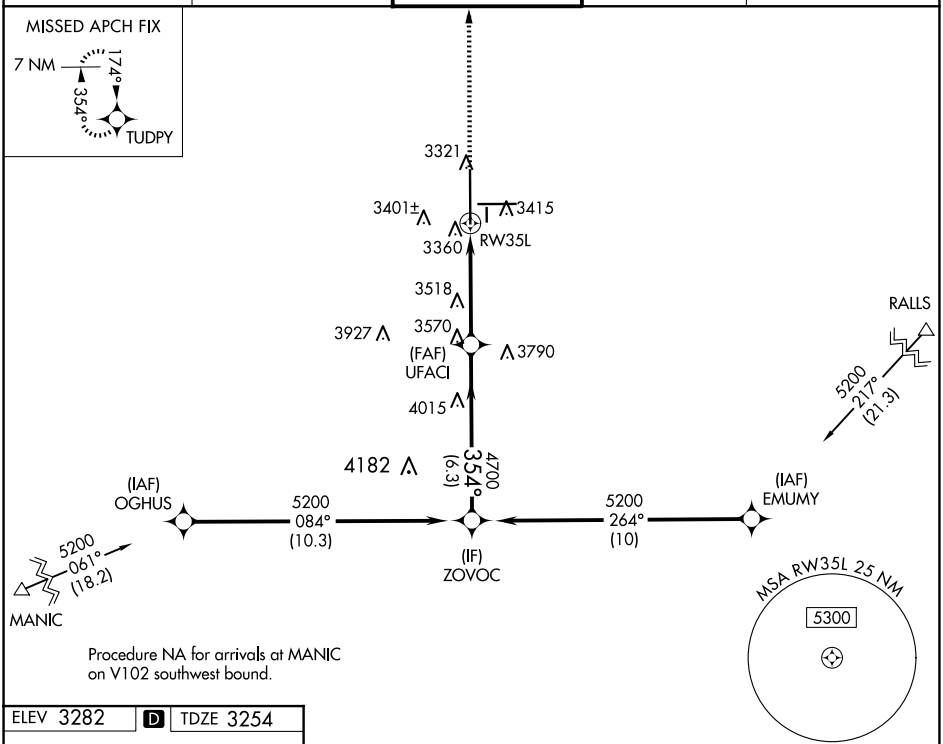

Procedure NA for arrivals at MANIC on V102 southwest bound.

ELEV 3282 | D | TDZE 3254

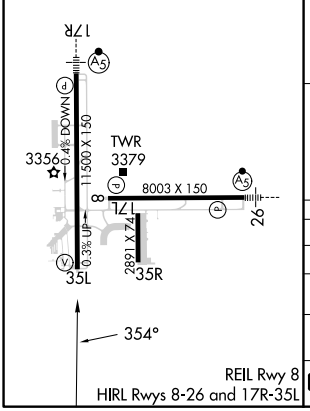

REIL Rwy 8
HIRL Rwys 8-26 and 17R-35L

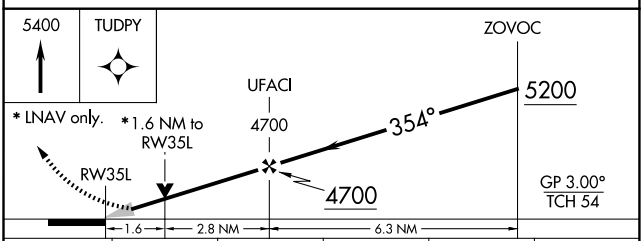

CATEGORY	A	B	C	D	E
LPV DA	3454-¾ 200 (200-¾)				
LNAV/VNAV DA	3673-1¼ 419 (400-1¼)				
LNAV MDA	3820-1 566 (600-1)		3820-1⅝ 566 (600-1⅝)		
C CIRCLING	3820-1 538 (600-1)		3880-1⅝ 598 (600-1⅝)	3940-2 658 (700-2)	4100-3 818 (900-3)

SC-2, 30 OCT 2025 to 27 NOV 2025
SC-2, 30 OCT 2025 to 27 NOV 2025