APP CRS	Rwy Ldg	8800
323°	TDZE	1335
	Apt Elev	1335

RNAV (RNP) Z RWY 32
ROGUE VALLEY INTL/MEDFORD (MFR)

RNP AR APCH-GPS.

For uncompensated Baro-VNAV systems, procedure NA below -6°C or above 54°C. -2°C

MISSED APPROACH: Climb to 9000 on 323° to SUYRU, right turn to TULNE, then on track 027° to CUTTR and hold, continue climb-in-hold to 9000.

ATIS	CASCADE APP CON ★	MEDFORD TOWER ★	GND CON	UNICOM
127.25	124.3 379.9	119.4 (CTAF) L 257.8	121.8	122.95

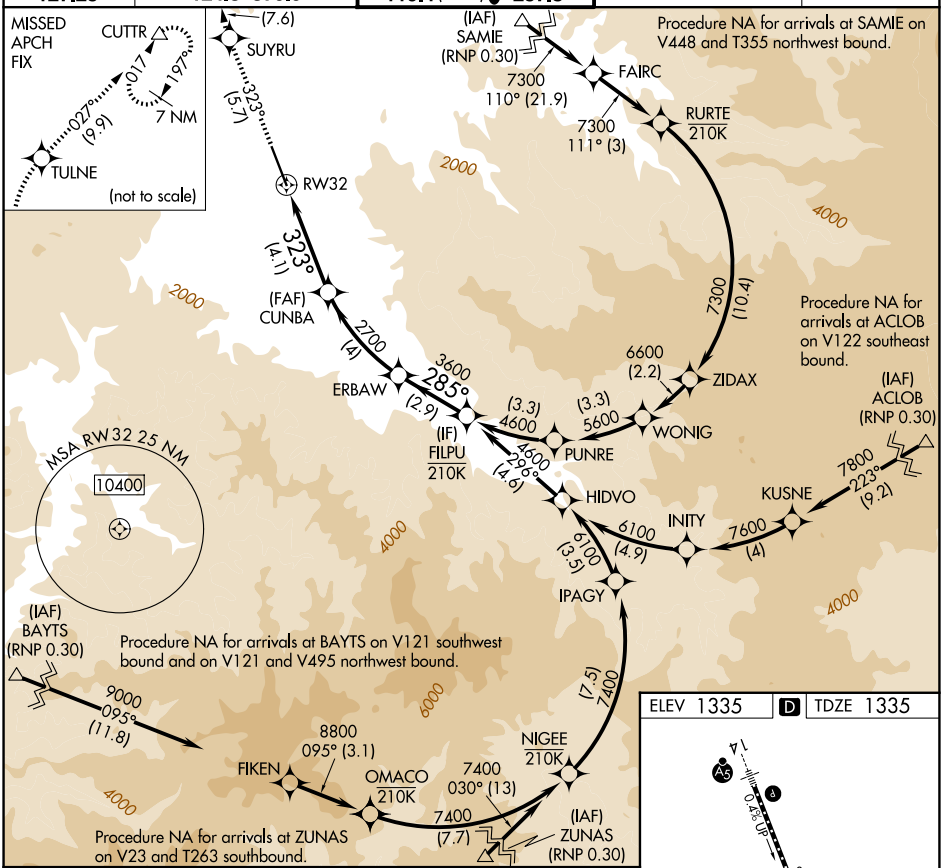

9000	SUYRU		TULNE		CUTTR
323°				tr 027°	

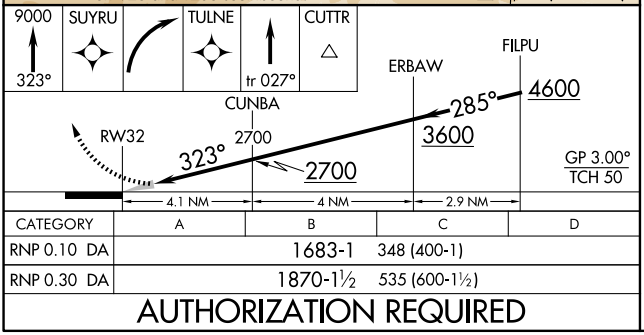

CATEGORY	A	B	C	D
RNP 0.10 DA	1683-1	348 (400-1)		
RNP 0.30 DA	1870-1½	535 (600-1½)		

AUTHORIZATION REQUIRED

ELEV 1335 | D | TDZE 1335

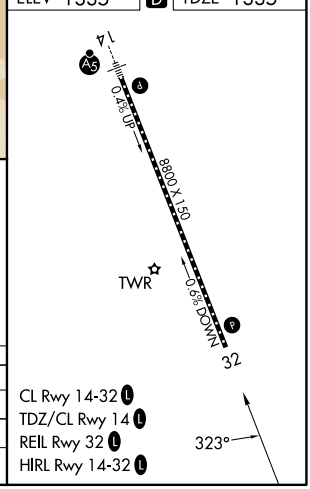

CL Rwy 14-32 L
TDZ/CL Rwy 14 L
REIL Rwy 32 L
HIRL Rwy 14-32 L

NW-1, 30 OCT 2025 to 27 NOV 2025