RNAV (RNP) X RWY 18R

MEMPHIS INTL (MEM)

APP CRS	Rwy ldg	9320
180°	TDZE	295
	Apt Elev	341

For uncompensated Baro-VNAV systems, procedure NA below -9°C (16°F) or above 48°C (118°F). Simultaneous approach authorized. GPS required. Missed approach requires RNP less than 1.0. Use of FD or AP required during simultaneous operations.

MALSR

MISSED APPROACH: Climb to 5000 on track 180° to ZUPIN and on track 180° to HARUB and on track 180° to JAGUR and on track 223° to JEPOB and hold.

MEMPHIS APP CON		
119.1	291.6	(176°-355°)
125.8	338.3	(356°-175°)

MEMPHIS TOWER		
(Rwy 9-27)	118.3	257.8
(Rwys 18C-36C, 18L-36R)	119.7	257.8
(Rwy 18R-36L)	128.425	257.8

GND CON		
(Rwy 9-27)	121.0	379.2
(Rwys 18C-36C, 18L-36R)	121.9	379.2
(Rwy 18R-36L)	121.65	379.2

D-ATIS 127.75

CLNC DEL 125.2

CPDLC

RADAR REQUIRED

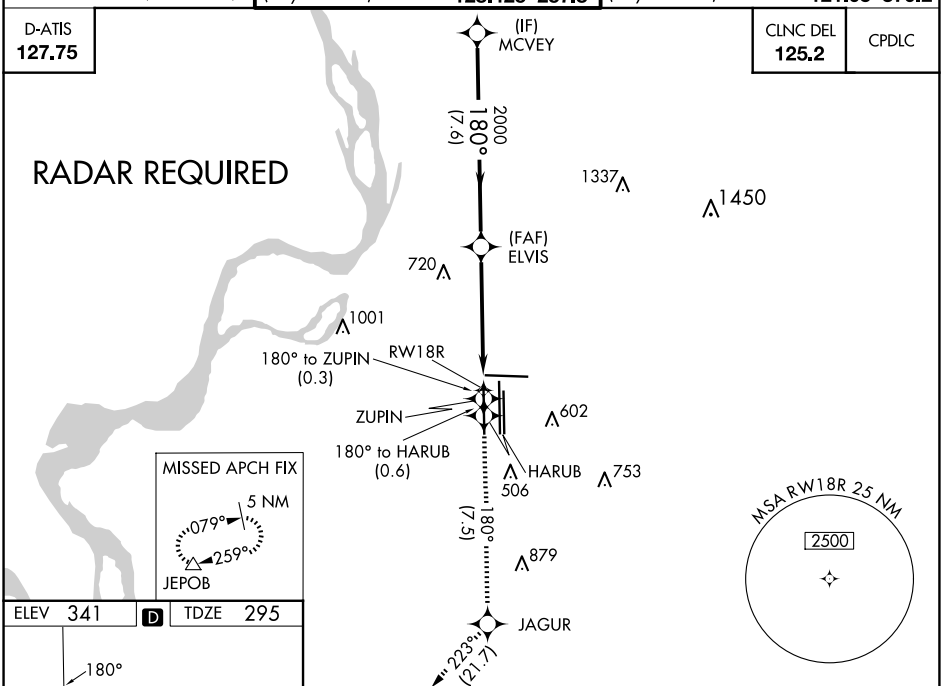

5000	tr 180°	ZUPIN	tr 180°	HARUB	tr 180°	JAGUR	tr 223°	JEPOB

ELEV 341 D TDZE 295

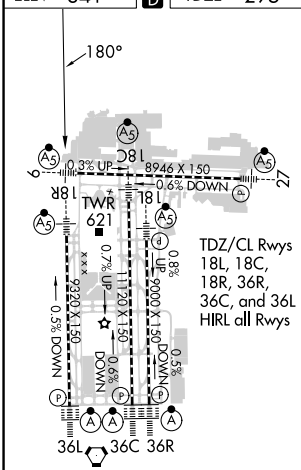

TDZ/CL Rwys 18L, 18C, 18R, 36R, 36C, and 36L HIRL all Rwys

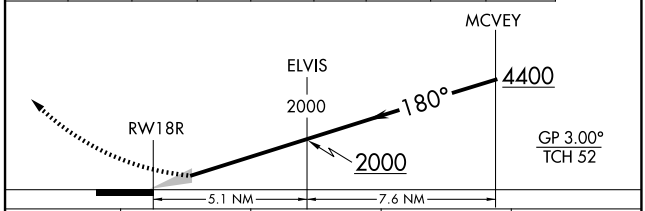

CATEGORY	A	B	C	D
RNP 0.14 DA	737/45 442 (400-⅞)			

AUTHORIZATION REQUIRED

SE-1, 30 OCT 2025 to 27 NOV 2025