RNAV (GPS) RWY 32
MUSKEGON COUNTY (MKG)

WAAS CH 63010 W32A	APP CRS 321°	Rwy Ldg 6100 TDZE 629 Apt Elev 629

RNP APCH.

For uncompensated Baro-VNAV systems, LNAV/VNAV NA below -18° C or above 54°C.
For inop ALS, increase LPV visibility all Cats to RVR 4000, LNAV/VNAV visibility all Cats to RVR 4500, and LNAV visibility Cats A/B to RVR 5500 and Cats C/D to 1⅜ SM.
** RVR 1800 authorized with use of FD or AP or HUD to DA, NA when using Fremont altimeter setting.

MALSR

MISSED APPROACH: Climb to 2300 direct NENUE and hold.

ATIS	GREAT LAKES APP CON ★	MUSKEGON TOWER ★	GND CON	UNICOM
124.3	119.8 290.35 (N) 133.825 290.35 (S)	126.25 (CTAF) L 343.725	121.6	122.95

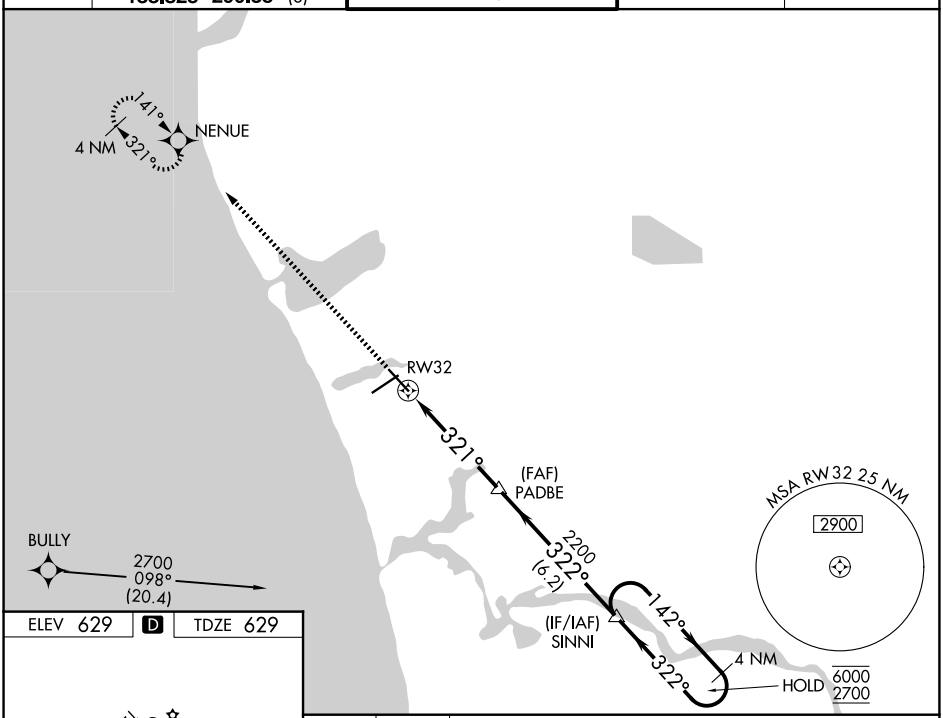

ELEV 629 D TDZE 629

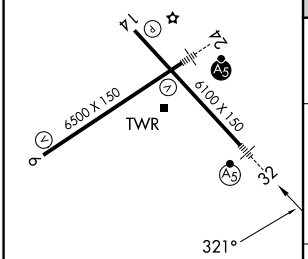

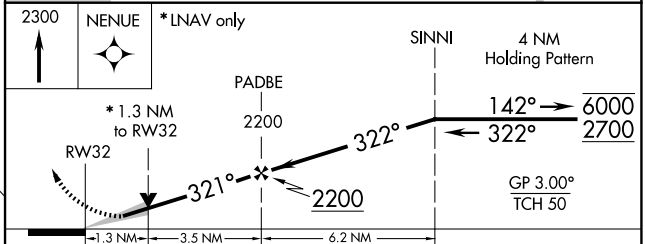

CATEGORY	A	B	C	D
LPV DA**	829/24 200 (200-½)			
LNAV/VNAV DA	915/24 286 (300-½)			
LNAV MDA	1080/24 451 (500-½)		1080/45 451 (500-⅞)	
CIRCLING	1080-1 451 (500-1)	1180-1 551 (600-1)	1200-1½ 571 (600-1½)	1200-2 571 (600-2)

REIL Rwy 6 L
REIL Rwy 14
HIRL Rwys 6-24 L
HIRL Rwys 14-32

EC-1, 30 OCT 2025 to 27 NOV 2025
EC-1, 30 OCT 2025 to 27 NOV 2025