APP CRS	Rwy ldg	5930
166°	TDZE	30
	Apt Elev	36

RNAV (GPS) RWY 19R
NAPA COUNTY (APC)

RNP APCH - GPS.

Rwy 19R helicopter visibility reduction below ¾ SM NA. Circling Cats A/B/C NA east of Rwy 19R and northwest of Rwy 24. Circling Cat D NA east of Rwy 19L-1R.

MISSED APPROACH: Climb to 700 then climbing right turn to 3000 direct FESAV and hold.

ATIS	OAKLAND CENTER	NAPA TOWER ★	GND CON	CLNC DEL	UNICOM
124.05	127.8 353.5	118.7 (CTAF) L 257.8	121.7	127.85	122.95

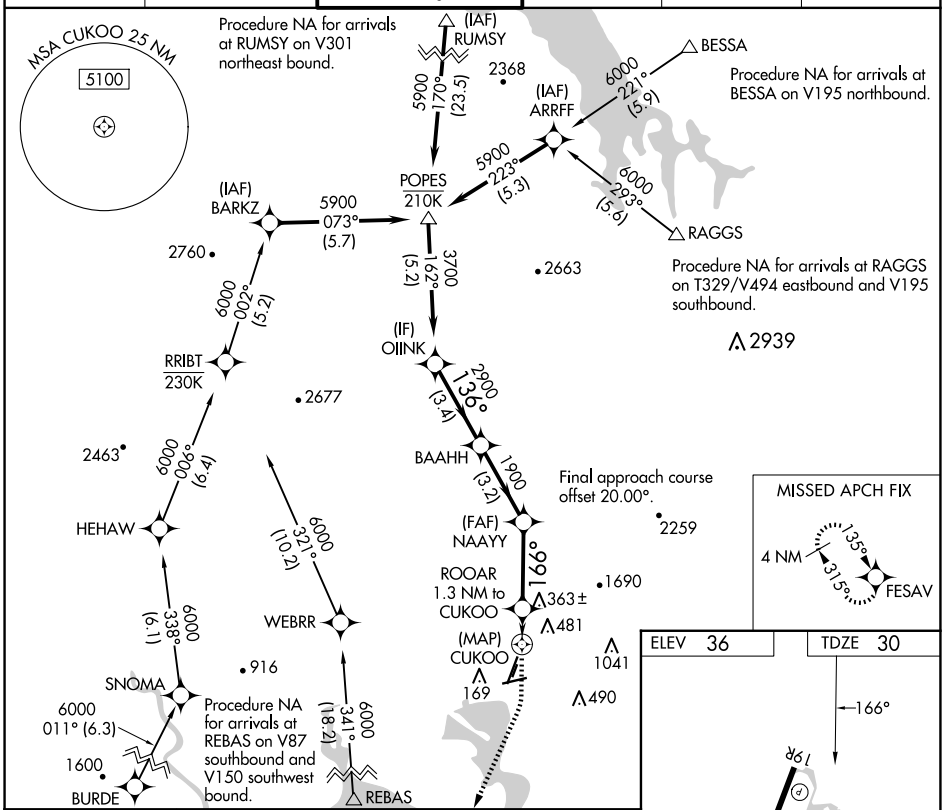

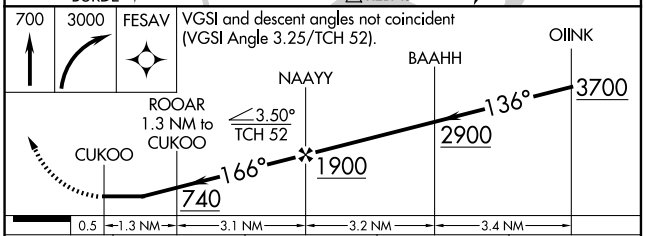

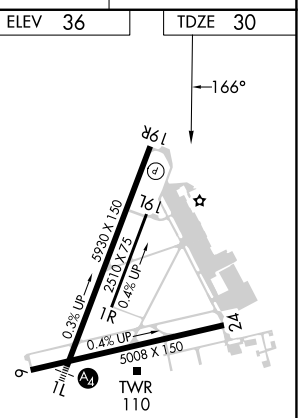

CATEGORY	A	B	C	D
LNAV MDA	680-1 650 (700-1)		680-1⅞ 650 (700-1⅞)	
C CIRCLING	680-1 644 (700-1)		1280-3 1244 (1300-3)	1300-3 1264 (1300-3)

REIL Rwy 6 L
MIRL Rwys 6-24 and 1L-19R L

SW-2, 30 OCT 2025 to 27 NOV 2025

SW-2, 30 OCT 2025 to 27 NOV 2025