| APP CRS | Rwy Ldg | 3901 |
|---|---|---|
| 317° | TDZE | 25 |
| | Apt Elev | 26 |

# RNAV (GPS) RWY 32
## NORFOLK INTL (ORF)

DME/DME RNP-0.3 NA. Helicopter visibility reduction below ¾ SM NA.

MISSED APPROACH: Climb to 2000 direct CERIN and on track 047° to JIMMY and hold.

| ATIS | NORFOLK APP CON | NORFOLK TOWER | GND CON | CLNC DEL |
|---|---|---|---|---|
| 127.15 | 118.9 353.7 | 120.8 257.8 | 121.9 | 118.5 |

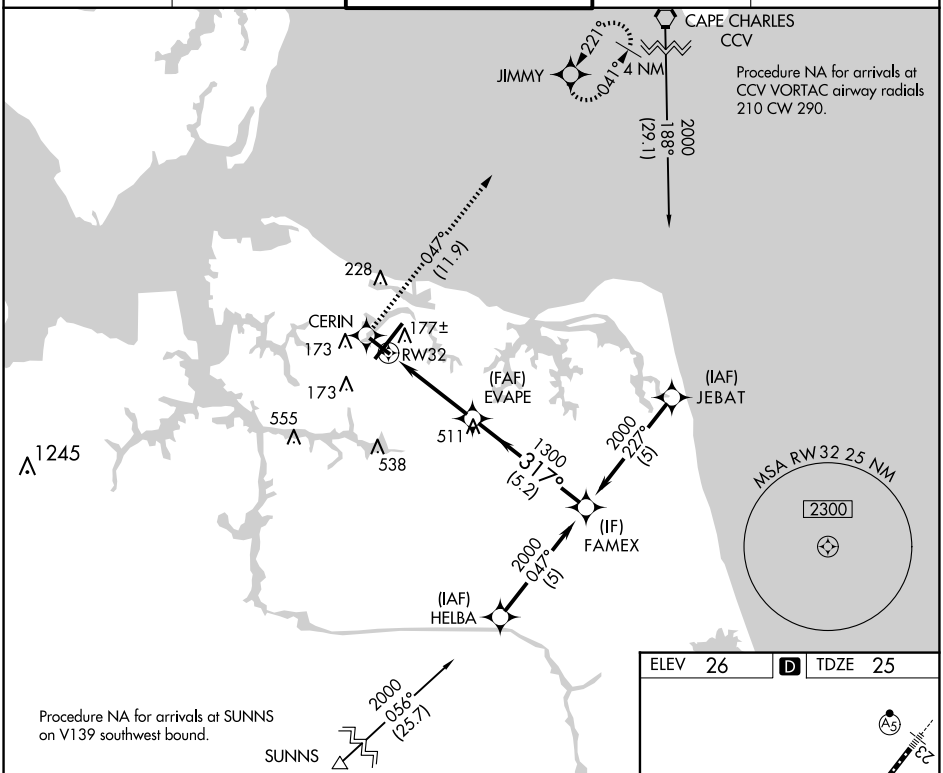


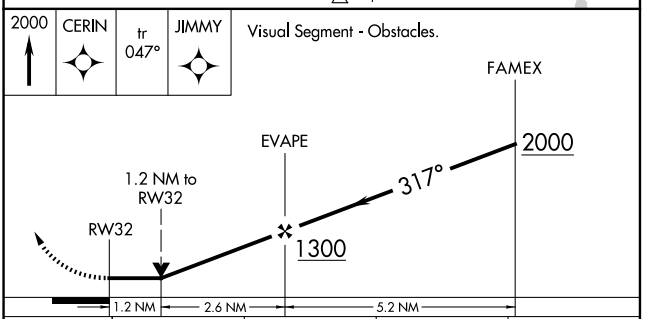


| CATEGORY | A | B | C | D |
|---|---|---|---|---|
| LNAV MDA | 440-1 415 (500-1) | | 440-1⅛ 415 (500-1⅛) | |
| C CIRCLING | 480-1 454 (500-1) | 540-1 514 (600-1) | 540-1½ 514 (600-1½) | 900-2¾ 874 (900-2¾) |

ELEV 26 D TDZE 25

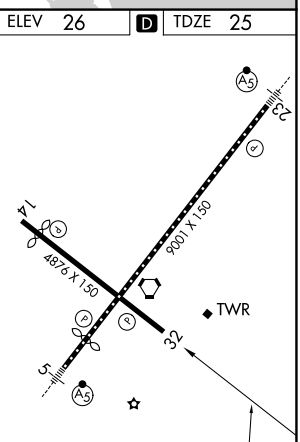


REIL Rwys 14 and 32
HIRL Rwy 5-23
MIRL Rwy 14-32