LOC/DME I-EDI	APP CRS	Rwy Ldg	8500
111.15	322°	TDZE	981
Chan 48 (Y)		Apt Elev	985

ILS or LOC RWY 32R
EPPLEY AIRFIELD (OMA)

DME or RADAR required.

ALSF-2

MISSED APPROACH: Climb to 1800 then climbing right turn to 3000 direct OVR VORTAC and hold.

D-ATIS	OMAHA APP CON	OMAHA TOWER	GND CON
120.4	135.875 354.05	132.1 256.9	121.9

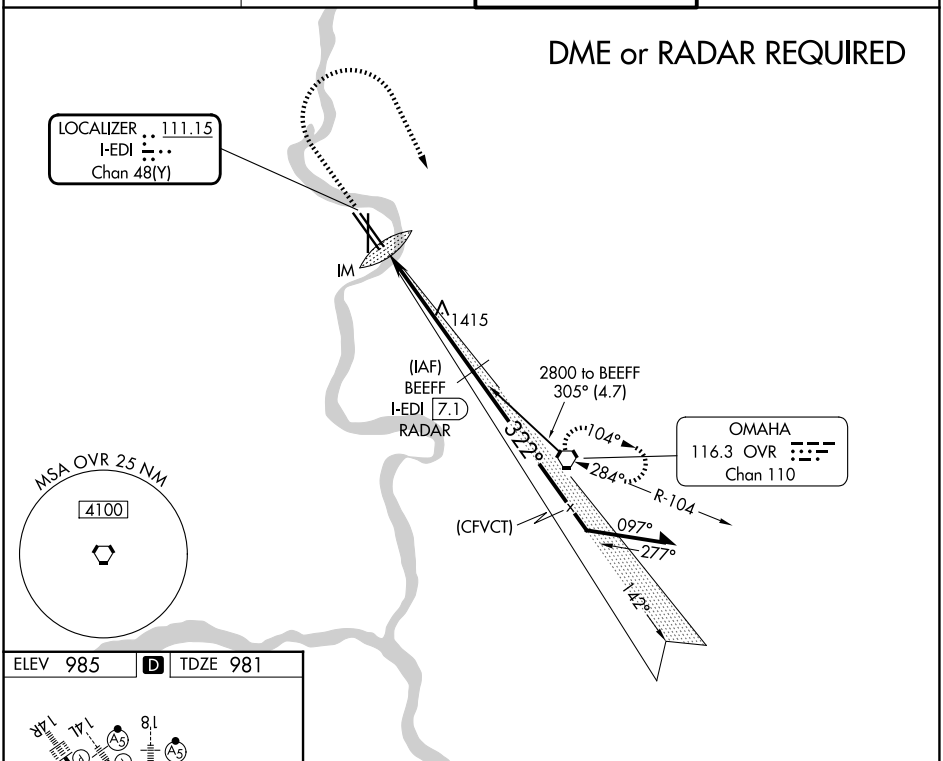

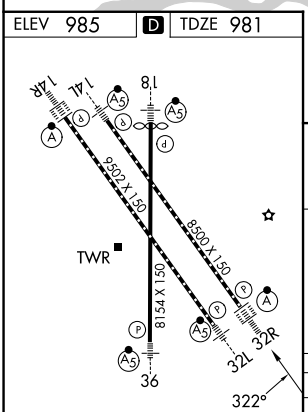

HIRL all Rwys
TDZ/CL Rwys 14R and 32R

FAF to MAP 5.5 NM					
Knots	60	90	120	150	180
Min:Sec	5:30	3:40	2:45	2:12	1:50

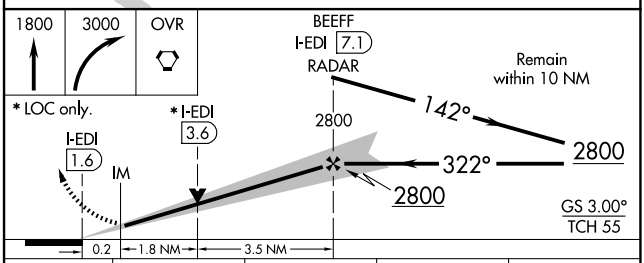

CATEGORY	A	B	C	D
S-ILS 32R	1181/18 200 (200-½)			
S-LOC 32R	1680/24 699 (700-½)		1680-1½ 699 (700-1½)	
CIRCLING	1680-1 695 (700-1)		2000-3 1015 (1100-3)	2040-3 1055 (1100-3)

NC-2, 30 OCT 2025 to 27 NOV 2025