| WAAS CH 86218 W05A | APP CRS 047° | Rwy ldg 8700<br>TDZE 53<br>Apt Elev 54 |
|---|---|---|

# RNAV (GPS) RWY 5
## RHODE ISLAND TF GREEN INTL (PVD)

For uncompensated Baro-VNAV systems, LNAV/VNAV NA below -16°C (3°F) or above 54°C (130°F). DME/DME RNP-0.3 NA. When tower closed: increase LPV, LNAV/VNAV all Cats and LNAV Cats A and B visibilities to ¾ SM, and LNAV Cats C and D visibility to 1 SM. When control tower closed: For inop ALS, increase LNAV Cats C and D visibility to 1⅜ SM.

ALSF-2

MISSED APPROACH: Climb to 800 then climbing left turn to 2500 direct FOSTY and hold.

| D-ATIS | PROVIDENCE APP CON ★ | PROVIDENCE TOWER ★ | GND CON | CLNC DEL |
|---|---|---|---|---|
| 124.2 | 123.675 244.875 | 120.7 (CTAF) L 257.8 | 121.9 348.6 | 126.65 348.6 |

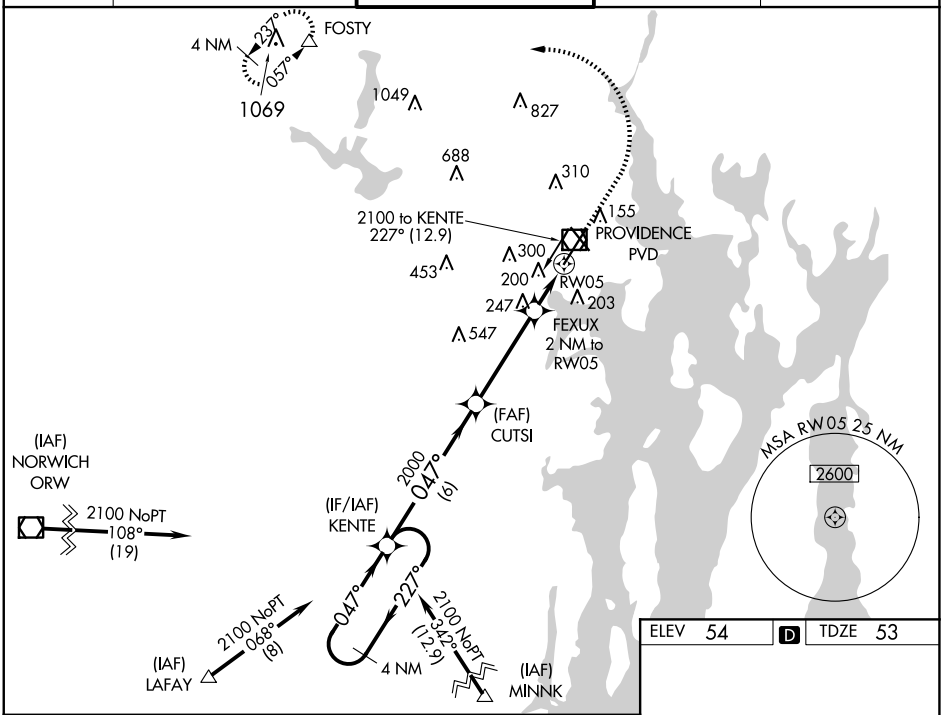


| ELEV 54 | D | TDZE 53 |
|---|---|---|

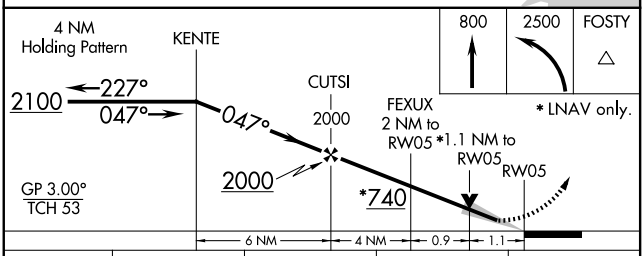


| CATEGORY | A | B | C | D |
|---|---|---|---|---|
| LPV DA | 253/18 200 (200-½) | | | |
| LNAV/VNAV DA | 361/24 308 (400-½) | | | |
| LNAV MDA | 460/24 407 (500-½) | | 460/40 407 (500-¾) | |
| C CIRCLING | 560-1 506 (600-1) | 640-1 586 (600-1) | 640-1½ 586 (600-1½) | 860-2½ 806 (900-2½) |

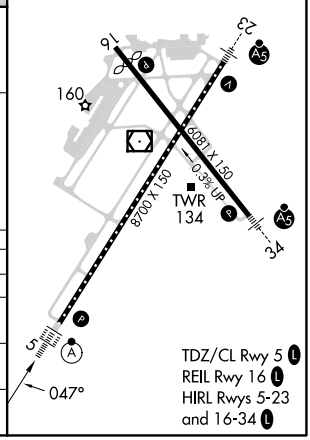



NE-1, 30 OCT 2025 to 27 NOV 2025