WAAS CH 70531 W08A	APP CRS 080°	Rwy Ldg 10496 TDZE 4671 Apt Elev 4729

RNAV (GPS) RWY 8R
PUEBLO MEML (PUB)

RNP APCH-GPS.

For uncompensated Baro-VNAV systems, LNAV/VNAV NA below -22°C or above 54°C. For inop ALS, increase LNAV/VNAV visibility to ⅞ SM.

MALSR

MISSED APPROACH: Climb to 7000 direct HELER and hold.

ATIS	DENVER APP CON ★		PUEBLO TOWER ★		GND CON	CLNC DEL	UNICOM
125.25	120.1	290.5	119.1 (CTAF) L	257.8	121.9	120.9	122.95

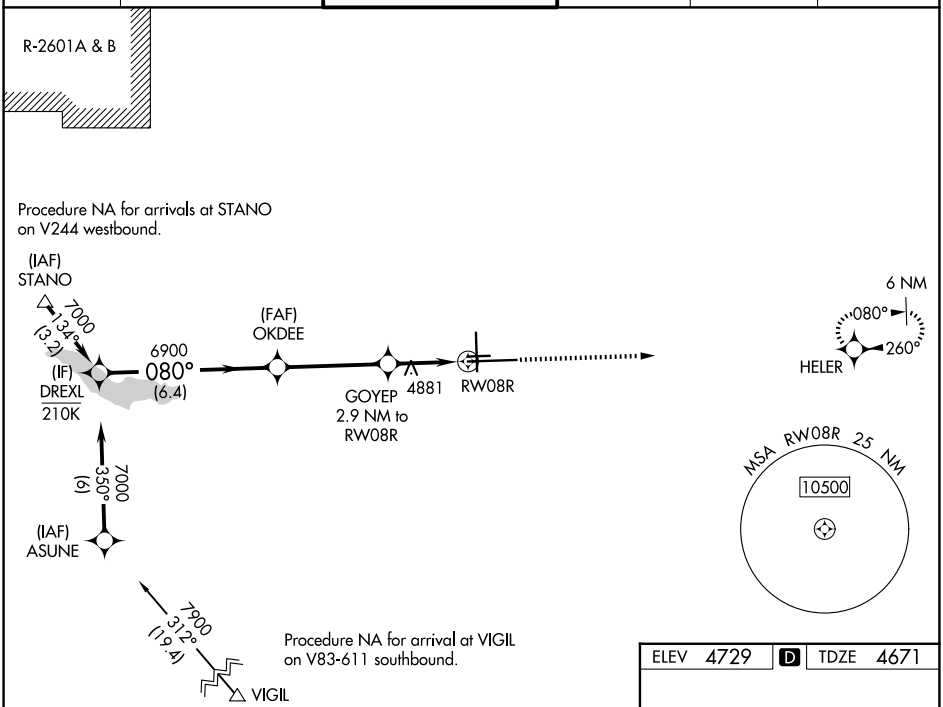



CATEGORY	A	B	C	D
LPV DA	4871-½ 200 (200-½)			
LNAV/VNAV DA	4982-½ 311 (300-½)			
LNAV MDA	5200-½ 529 (500-½)		5200-1 529 (500-1)	
CIRCLING	5340-1 611 (700-1)		5580-2½ 851 (900-2½)	5800-3 1071 (1100-3)

ELEV 4729 D TDZE 4671

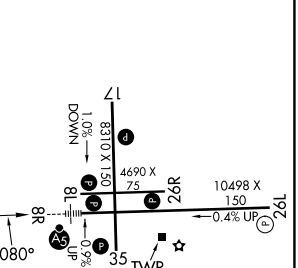

HIRL Rwy 8R-26L L
MIRL Rwys 17-35 and 8L-26R L
REIL Rwys 8L, 17, 26L, 26R and 35 L

SW-1, 30 OCT 2025 to 27 NOV 2025

SW-1, 30 OCT 2025 to 27 NOV 2025