APP CRS	Rwy ldg	7100
340°	TDZE	11
	Apt Elev	18

RNAV (GPS) RWY 34
QUONSET STATE (OQU)

Circling Rwy 5 NA at night.
Rwy 34 helicopter visibility reduction below 1 SM NA.
DME/DME RNP-0.3 NA.

MISSED APPROACH: Climb to 2500 direct SALME and on track 340° to FOSTY and hold.

ATIS	PROVIDENCE APP CON ★	QUONSET TOWER ★	GND CON	CLNC DEL	UNICOM
118.6	123.675 244.875	126.35 (CTAF) (L) 252.9	134.5 226.675	134.5	122.95

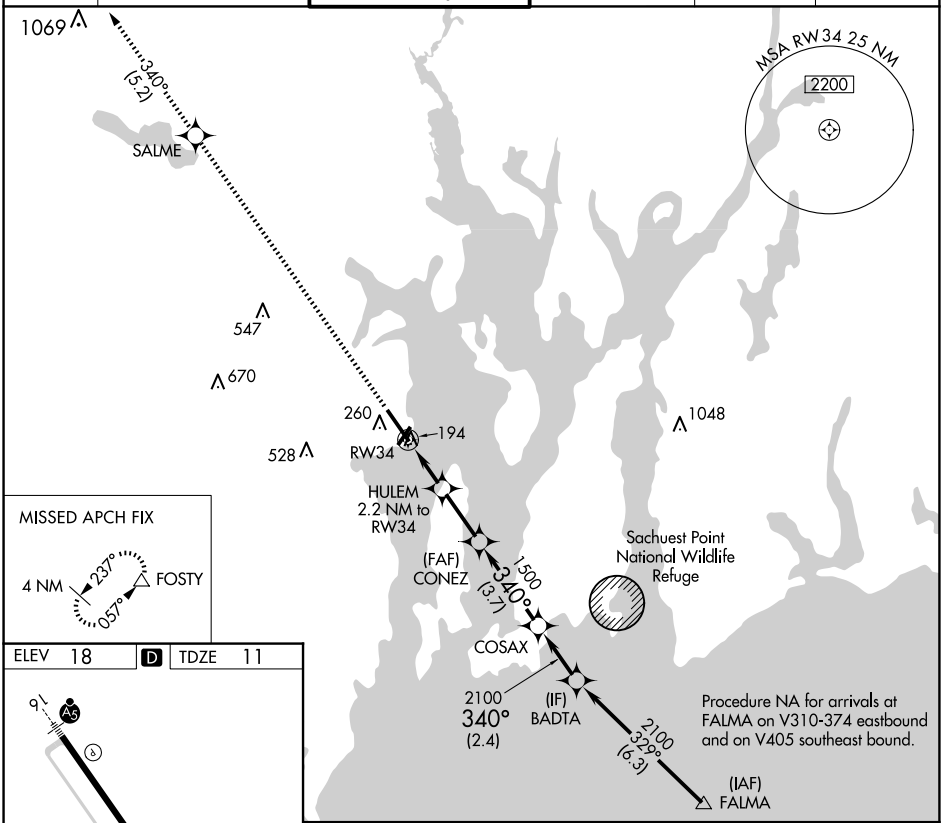

Procedure NA for arrivals at FALMA on V310-374 eastbound and on V405 southeast bound.

ELEV 18	(D)	TDZE 11

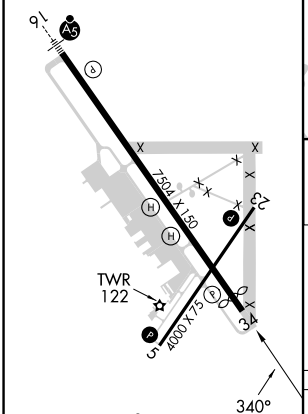

HIRL Rwy 16-34 (L)
MIRL Rwy 5-23 (L)
REIL Rwys 5 and 23 (L)

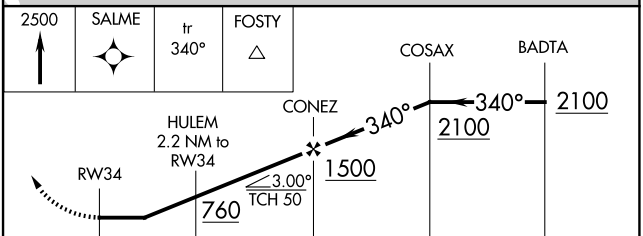

CATEGORY	A	B	C	D
LNAV MDA	460-1 449 (500-1)		460-1⅜ 449 (500-1⅜)	
(C) CIRCLING	620-1 602 (700-1)		620-1¾ 602 (700-1¾)	880-2¾ 862 (900-2¾)

NE-1, 30 OCT 2025 to 27 NOV 2025
NE-1, 30 OCT 2025 to 27 NOV 2025