(ALISS7.ALISS) 25219

# ALISS SEVEN DEPARTURE (RNAV)

AL-341 (FAA)

RANDOLPH AFB (KRND)
UNIVERSAL CITY, TEXAS

SAN ANTONIO DEP CON
127.1 290.225
ATIS ★
290.525
ATIS (HANGOVER) ★
327.8
CLNC DEL (15L-33R)
338.35
GND CON
119.65 275.8
GND CON (HANGOVER)
124.75 353.75
TOWER ★
128.25 294.7
HANGOVER TOWER ★
120.5 291.1

RNAV 1 - DME/DME/IRU or GPS.

RADAR required for non-GPS equipped aircraft.
RADAR required.

**TOP ALTITUDE: ASSIGNED BY ATC**

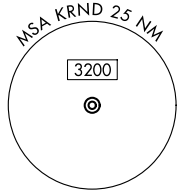


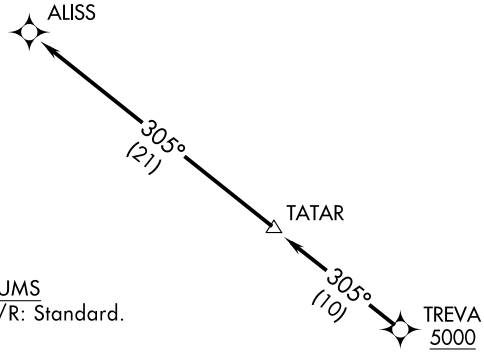





TAKEOFF MINIMUMS
Rwys 15L/R, 33L/R: Standard.

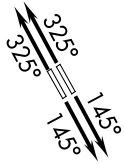


## DEPARTURE ROUTE DESCRIPTION

TAKEOFF RUNWAYS 15L/R: Climb on heading 145° or as assigned by ATC, for vectors to TREVA, thence. . . .
TAKEOFF RUNWAYS 33L/R: Climb on heading 325° or as assigned by ATC, for vectors to TREVA, thence. . . .

. . . .on track 305° to TATAR, then on track 305° to ALISS. Maintain ATC assigned altitude. Expect filed altitude 10 minutes after departure.

NOTE: Chart not to scale.

(ALISS7.ALISS) 07AUG25

ALISS SEVEN DEPARTURE (RNAV)

UNIVERSAL CITY, TEXAS
RANDOLPH AFB (KRND)