RIVERSIDE, CALIFORNIA

HI-VOR Z RWY 32

MARCH ARB (KRIV)

VOR HDF	APCH CRS	Rwy ldg / TDZE / Arpt Elev
112.05	315°	13,302 / 1497 / 1536

[USAF]

* When ALS inop, increase CAT CDE vis to 1⅝ miles.
** Circling not authorized NE of Rwy 14-32. Rapid rising terrain.

ALSF-1

MISSED APPROACH: Climb to 5300 on HDF VOR R-315 to TALPE, then turn left direct HDF, continue climb in hold to 5300.

ATIS	APP/DEP CON*	TOWER	GND CON	CLNC DEL
134.75 239.05	133.5 306.975	127.65 253.5	121.75 335.8	127.775 268.7

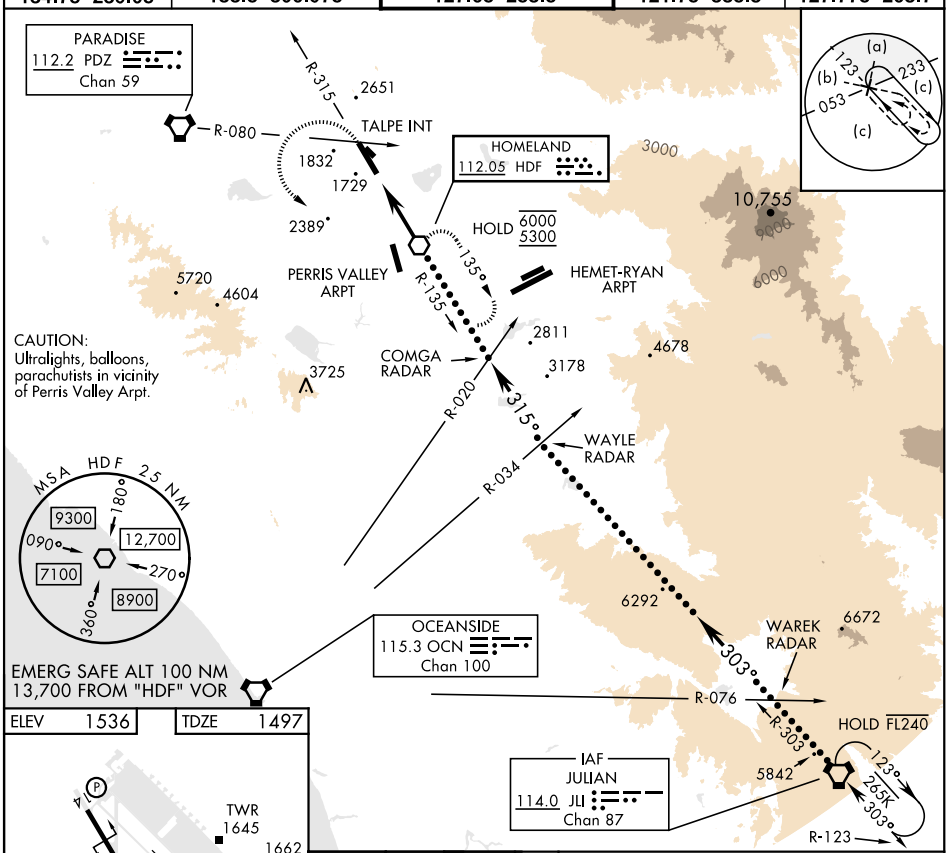

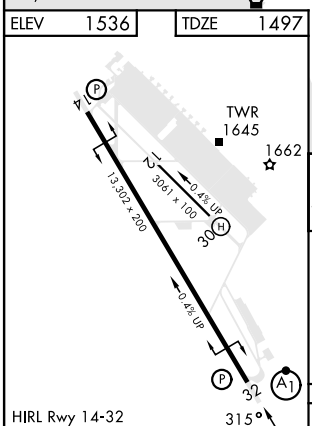

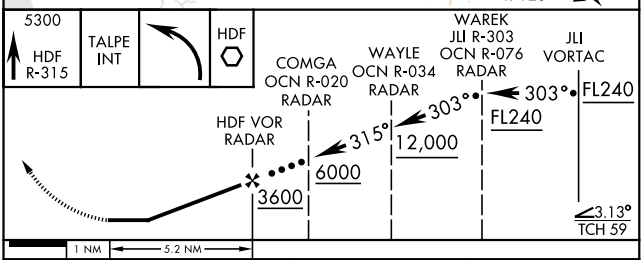

FAF to MAP 5.2 NM					
Knots	120	140	160	180	200
Min:Sec	2:36	2:14	1:57	1:44	1:34

CATEGORY	C	D	E
S-32 *	2040/60 543 (600-1⅛)		
CIRCLING**	2300-2¼ 764 (800-2¼)	2440-3 904 (1000-3)	2840-3 1304 (1400-3)

RIVERSIDE, CALIFORNIA 33°53′N-117°16′W MARCH ARB (KRIV)

Amdt 13 23APR20

HI-VOR Z RWY 32

SW-3, 30 OCT 2025 to 27 NOV 2025