APP CRS	Rwy ldg	4825
315°	TDZE	82
	Apt Elev	84

RNAV (GPS) Y RWY 31
SALINAS MUNI (SNS)

RNP APCH - GPS.

Circling NA for Cat C northeast of Rwy 13 and north of Rwy 26. Circling NA for Cat D northeast of Rwy 13-31.

MALSR

MISSED APPROACH: Climb to 600, then climbing left turn to 3000 direct MARNA and hold, continue climb-in-hold to 3000.

ATIS	NORCAL APP CON	SALINAS TOWER ★	GND CON	UNICOM
124.85	133.0 251.15	119.525 (CTAF) L 239.3	121.7	123.0

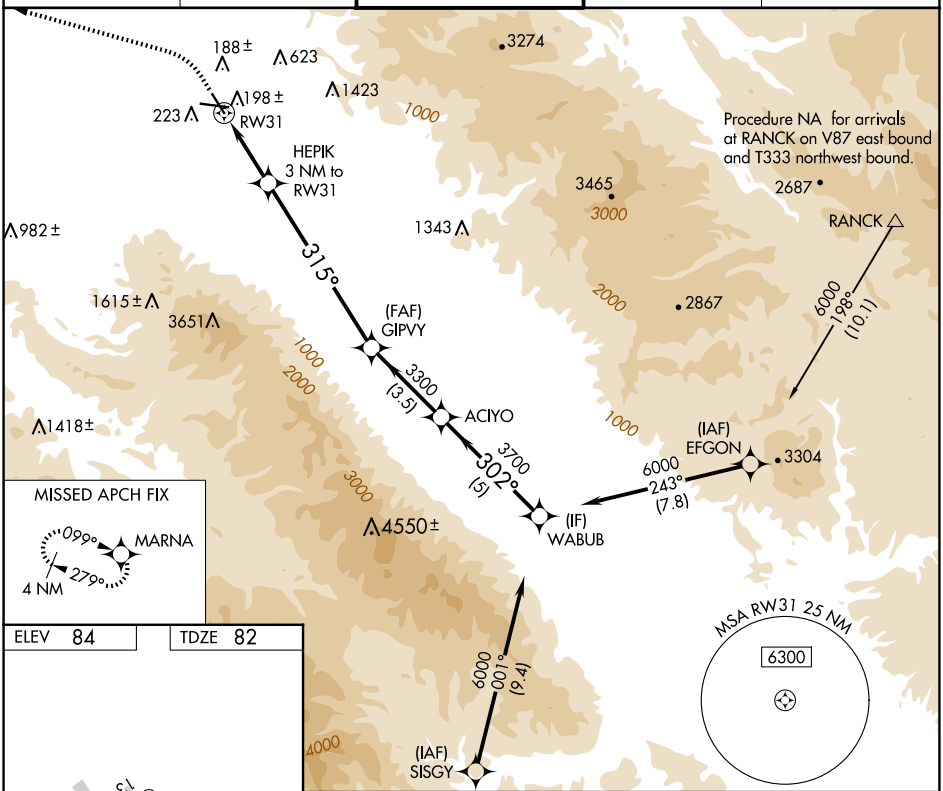

ELEV 84 | TDZE 82

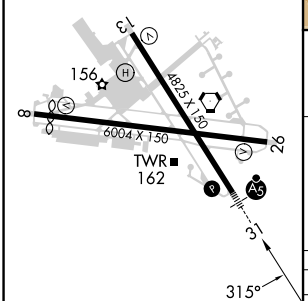

HIRL Rwy 13-31 L
MIRL Rwy 8-26 L
REIL Rwys 13 and 26 L

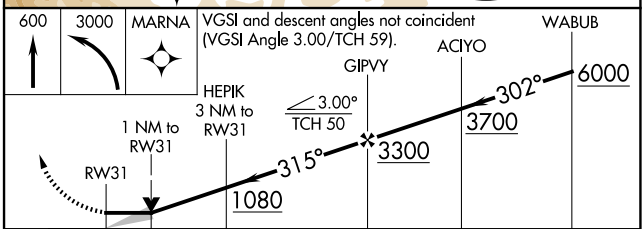

CATEGORY	A	B	C	D
LNAV MDA	460/24 378 (400-½)		460/35 378 (400-⅝)	
C CIRCLING	540-1 456 (500-1)		800-2 716 (800-2)	1620-3 1536 (1600-3)

SW-2, 30 OCT 2025 to 27 NOV 2025
SW-2, 30 OCT 2025 to 27 NOV 2025