WAAS CH 82740 W34A	APP CRS 338°	Rwy Ldg 5862 TDZE 4606 Apt Elev 4606

RNAV (GPS) RWY 34
SOUTH VALLEY RGNL (SVR)

RNP APCH - GPS.

T A VDP NA when using SLC altimeter setting. Baro-VNAV NA. When local altimeter setting not received, use SLC altimeter setting and increase all LPV DA to 4956 feet and all visibilities ⅛ SM. Increase LNAV/VNAV DA to 5159 feet and all visibilities ¼ SM. Increase all MDAs 80 feet and LNAV visibility Cat C/D ⅛ SM, and Circling visibility Cat B ¼ SM.

MISSED APPROACH: Climb to 9000 direct DUYDE and on track 309° to KITBE and on track 268° to STACO and hold.

AWOS-3PT	SALT LAKE CITY APP CON	CLNC DEL	UNICOM
134.425	120.9 322.3	127.0	122.7 (CTAF) L

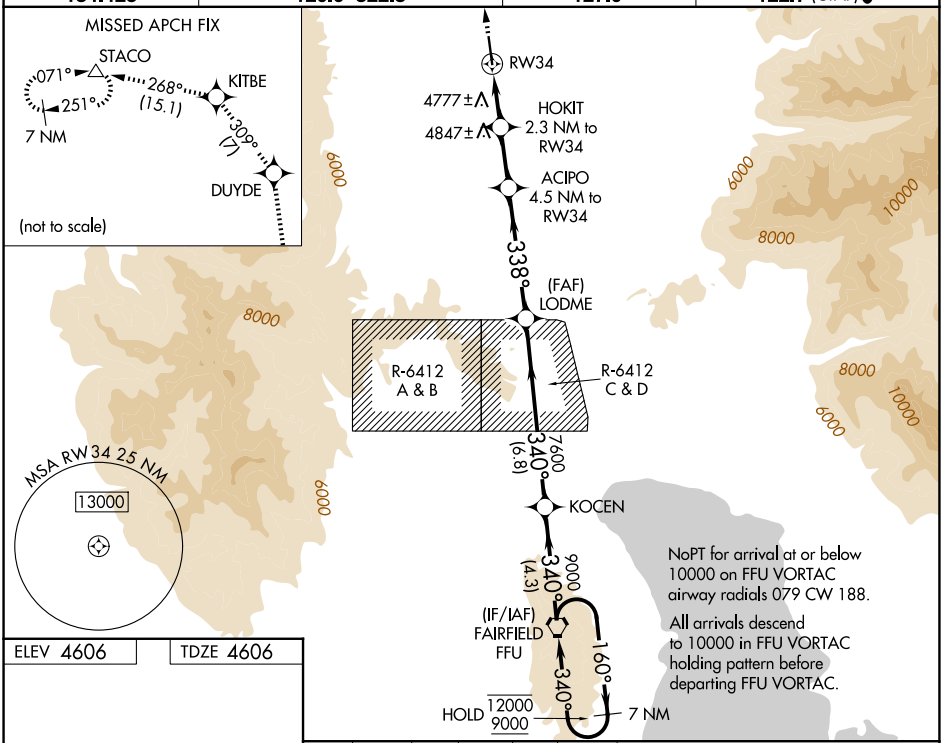

ELEV 4606	TDZE 4606

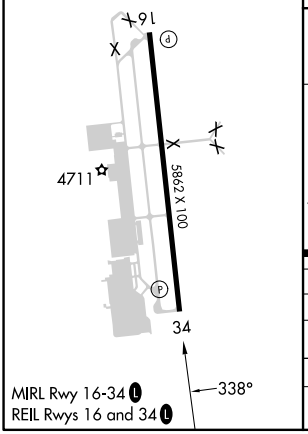

MIRL Rwy 16-34 L
REIL Rwys 16 and 34 L

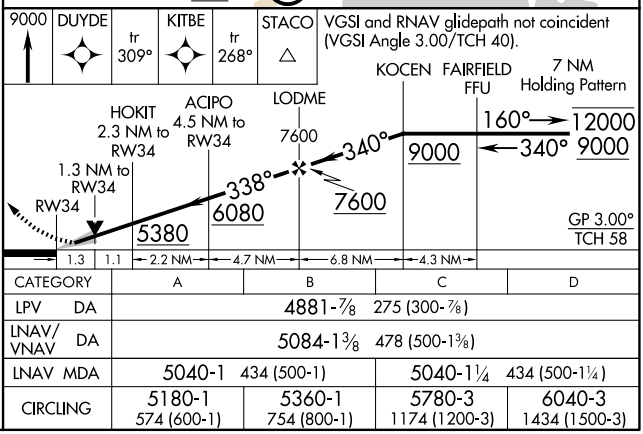

CATEGORY	A	B	C	D
LPV DA	4881-⅞ 275 (300-⅞)			
LNAV/VNAV DA	5084-1⅜ 478 (500-1⅜)			
LNAV MDA	5040-1 434 (500-1)		5040-1¼ 434 (500-1¼)	
CIRCLING	5180-1 574 (600-1)	5360-1 754 (800-1)	5780-3 1174 (1200-3)	6040-3 1434 (1500-3)

SW-4, 30 OCT 2025 to 27 NOV 2025
SW-4, 30 OCT 2025 to 27 NOV 2025