RNAV (RNP) Z RWY 22
SAN ANTONIO INTL (SAT)

APP CRS	Rwy Ldg	8505
217°	TDZE	770
	Apt Elev	809

RNP AR APCH - GPS. Authorization required.
From BRSQT: Min RNP 0.50. From NADDE: RF.

For uncompensated Baro-VNAV systems, procedure NA below -5°C or above 54°C.

MISSED APPROACH: (Do not exceed 195K until IMIKE) Climb to 3100 direct IMIKE and on track 137° to EMBOW and hold.

D-ATIS	SAN ANTONIO APP CON	SAN ANTONIO TOWER	GND CON	CLNC DEL	CPDLC
118.9	125.1 307.0	119.8 257.8	121.9 348.6	126.7	

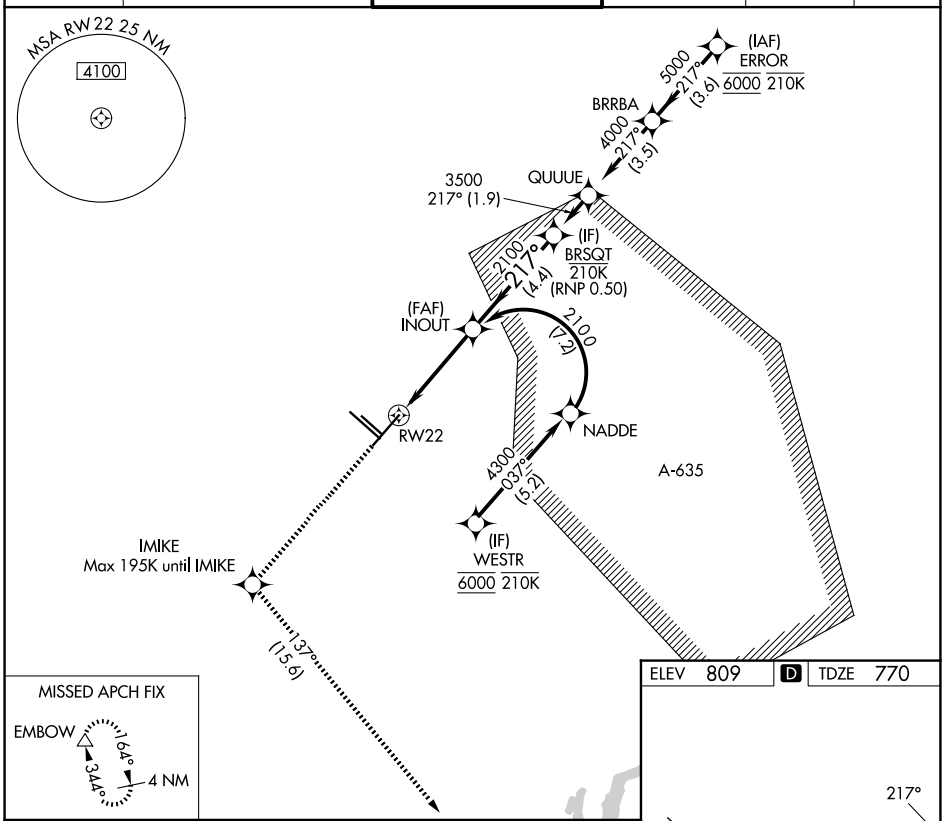

SC-3, 30 OCT 2025 to 27 NOV 2025

SC-3, 30 OCT 2025 to 27 NOV 2025

MISSED APCH FIX

3100	IMIKE	tr 137°	EMBOW

VGSI and RNAV glidepath not coincident (VGSI Angle 3.00/TCH 85).

See planview for multiple IF locations.

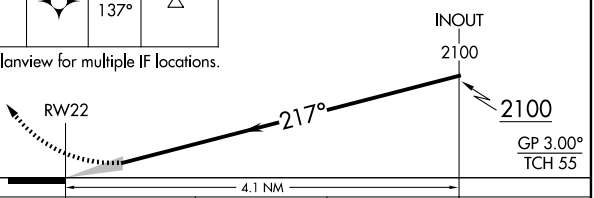

CATEGORY	A	B	C	D
RNP 0.15 DA	1068-⅞	298 (300-⅞)		
RNP 0.30 DA	1220-1⅜	450 (500-1⅜)		

AUTHORIZATION REQUIRED

ELEV 809 | D | TDZE 770

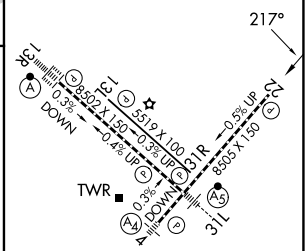

TDZ/CL Rwy 13R
REIL Rwys 13L, 22 and 31R
HIRL Rwys 4-22 and 13R-31L
MIRL Rwy 13L-31R