VOR GLJ	APP CRS	Rwy Ldg	8004
113.05	117°	TDZE	230
		Apt Elev	261

VOR RWY 12

SANTA MARIA PUB/CAPT G ALLAN HANCOCK FLD (SMX)

Circling Rwy 2 NA at night. When local altimeter setting not received, use SBP altimeter setting and increase all MDAs 60 feet and S-12 visibility Cat C/D to 1¼ SM. For inop ALS when using SBP altimeter setting, increase S-12 Cat C/D visibility to 1⅝ SM. For inop ALS, increase S-12 Cat C/D visibility to 1⅜ SM.

MALSR

MISSED APPROACH: Climb to 1000 then climbing left turn to 5000 direct MQO VORTAC and hold.

ATIS	SANTA BARBARA APP CON★	SANTA MARIA TOWER★	GND CON	UNICOM
121.15	124.15 327.8	118.3 (CTAF) L 239.25	121.9	122.95

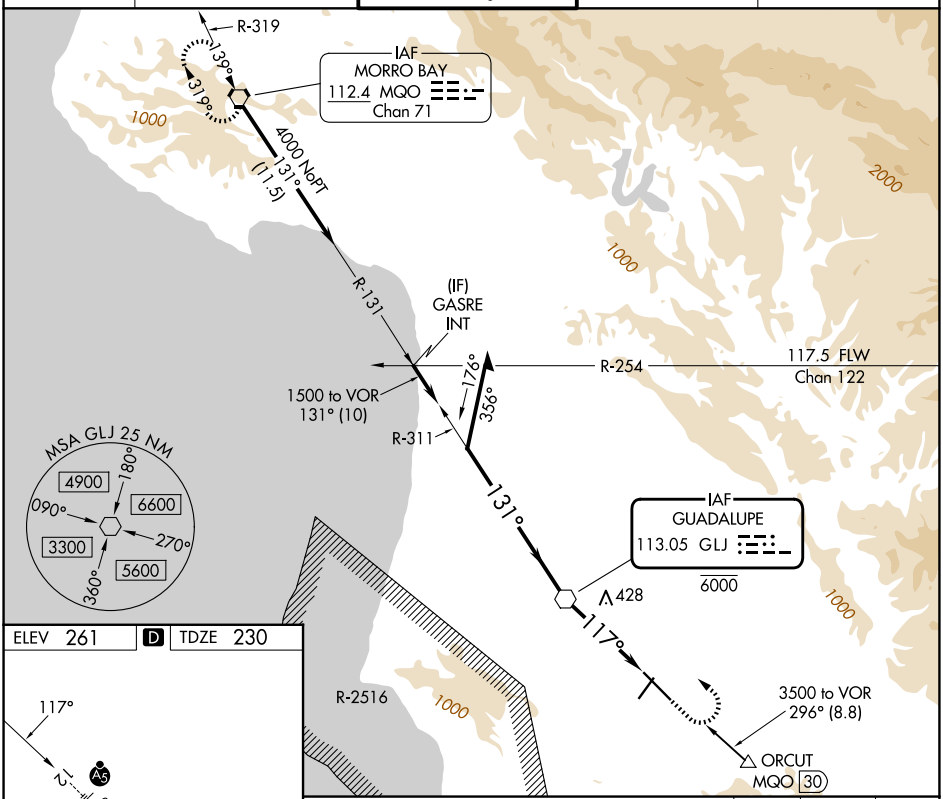

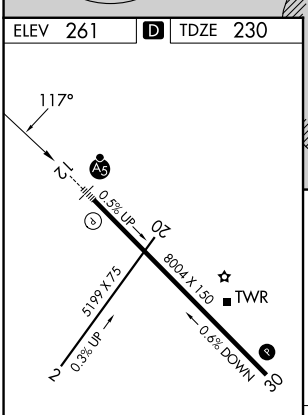

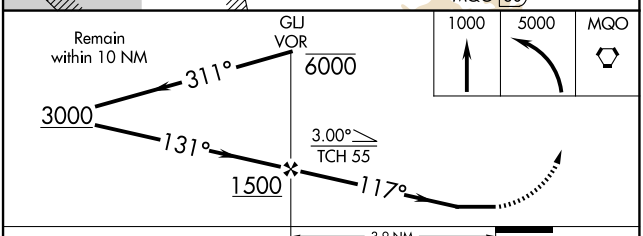

FAF to MAP 3.9 NM					
Knots	60	90	120	150	180
Min:Sec	3:54	2:36	1:57	1:34	1:18

CATEGORY	A	B	C	D
S-12	740/24 510 (500-½)		740/55 510 (500-1)	
CIRCLING	860-1 599 (600-1)	1000-1 739 (800-1)	1420-3 1159 (1200-3)	NA

SW-3, 30 OCT 2025 to 27 NOV 2025

SW-3, 30 OCT 2025 to 27 NOV 2025