WAAS CH 58303 W18A	APP CRS 180°	Rwy ldg 6015 TDZE 224 Apt Elev 224

RNAV (GPS) RWY 18
STUTTGART MUNI CARL HUMPHREY FLD (SGT)

RNP APCH - GPS.

For uncompensated Baro-VNAV systems, LNAV/VNAV NA below -15°C or above 48°C. Rwy 18 helicopter visibility reduction below ¾ SM NA.

MISSED APPROACH: Climb to 2000 direct HOGOM and hold.

AWOS-3PT	LITTLE ROCK APP CON	CLNC DEL	UNICOM
119.025	135.4 353.6	123.7	122.8 (CTAF) L

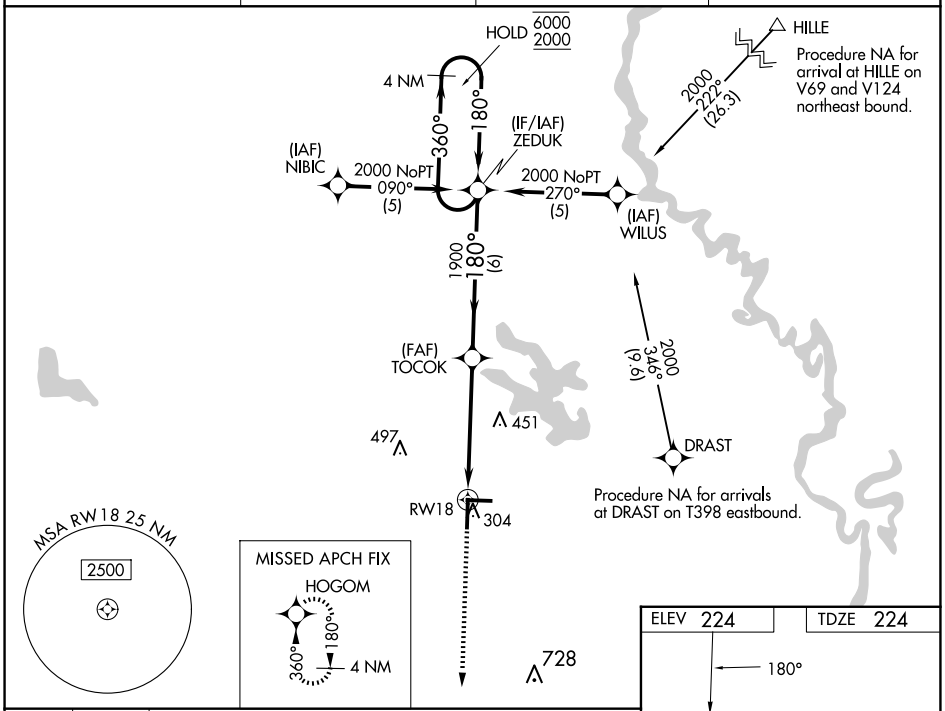

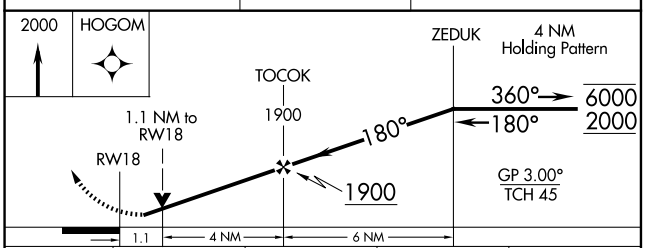

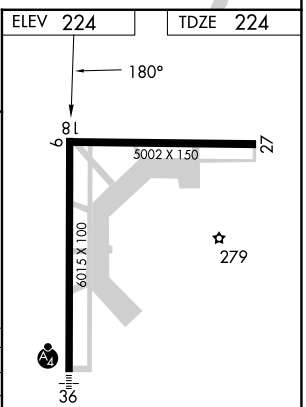

CATEGORY	A	B	C	D
LPV DA	474-1 250 (300-1)			
LNAV/VNAV DA	520-⅞ 296 (300-⅞)			520-1 296 (300-1)
LNAV MDA	620-1 396 (400-1)		620-1⅛ 396 (400-1⅛)	620-1¼ 396 (400-1¼)
CIRCLING	660-1 436 (500-1)	680-1 456 (500-1)	760-1½ 536 (600-1½)	860-2 636 (700-2)

MIRL Rwys 18-36 and 9-27 L
REIL Rwys 18 and 27 L

SC-1, 30 OCT 2025 to 27 NOV 2025

SC-1, 30 OCT 2025 to 27 NOV 2025