TAMPA, FLORIDA

ILS or LOC RWY 23

LOC I-GBZ	APCH CRS	Rwy ldg 11,421
111.7	229°	TDZE 14
		Arpt Elev 14

AL-418 [USAF]

MACDILL AFB (KMCF)

RADAR or DME required.

* When ALS inop, increase RVR to 40, vis to ¾ mile.
** When ALS inop, increase CAT AB RVR to 55, vis to 1 mile; CAT CDE vis to 1¼ miles.

ALSF-1

MISSED APPROACH: Climb to 1600 via MCF R-223 to MILNE and hold.
RNAV or ATC RADAR required for missed approach.

ATIS	TAMPA APP CON	TOWER	GND CON
133.825 270.1	124.95 354.0	120.175 294.7	118.575 275.8

*** Circling not authorized NW of Rwy 5-23.

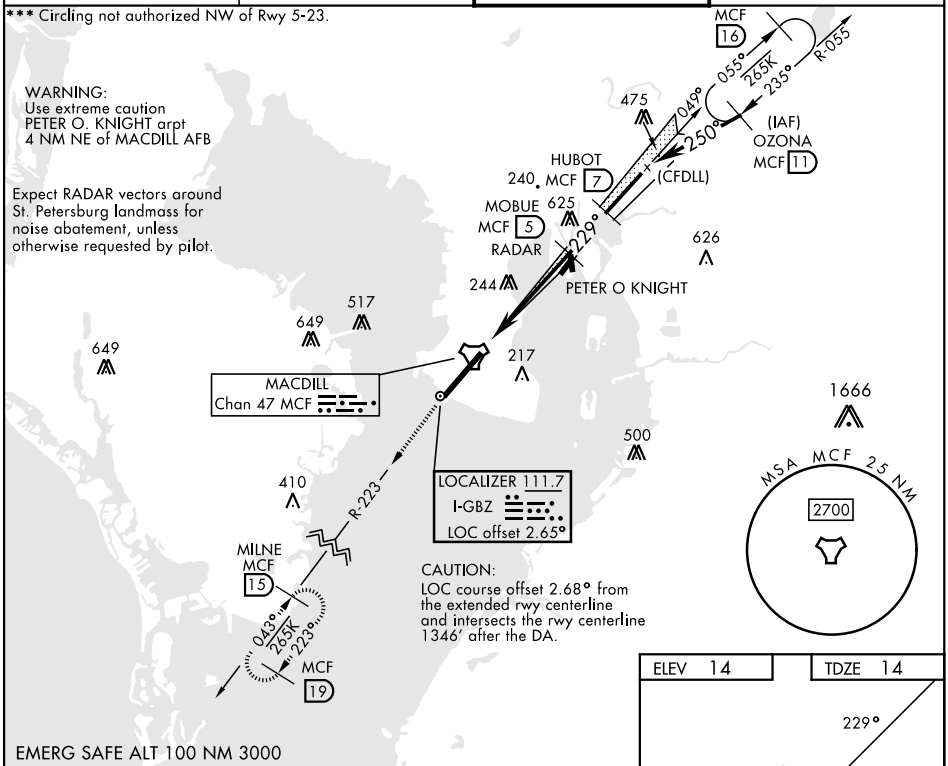

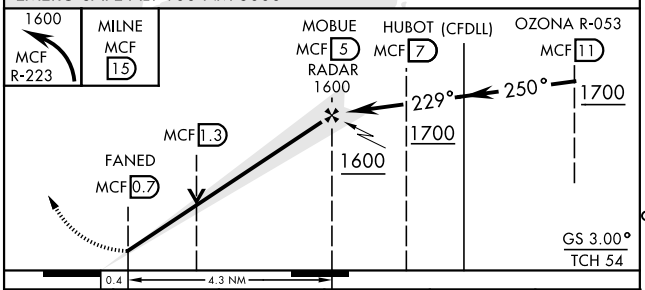

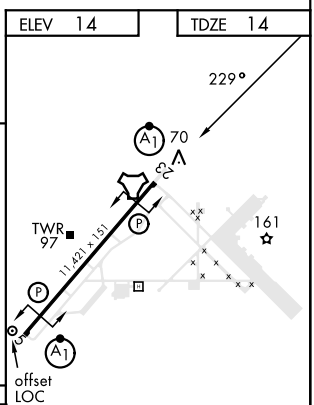

HIRL Rwy 5-23

CATEGORY	A	B	C	D	E
S-ILS 23 *	264/24 250 (300-½)				
S-LOC 23 **	440/24 426 (500-½)		440/40 426 (500-¾)		
*** C CIRCLING	500-1 486 (500-1)	540-1 526 (600-1)	540-1½ 526 (600-1½)	580-2 566 (600-2)	1020-3 1006(1100-3)

FAF to MAP 4.3 NM					
Knots	60	90	120	150	180
Min:Sec	4:18	2:52	2:09	1:43	1:26

SE-3, 30 OCT 2025 to 27 NOV 2025

SE-3, 30 OCT 2025 to 27 NOV 2025