WAAS CH 63140 W27A	APP CRS 276°	Rwy ldg 4057 TDZE 1518 Apt Elev 1519

RNAV (GPS) RWY 27
TRI-CITIES (TRI)

RNP APCH.

Circling to Rwy 9 NA at night. Circling NA northwest of Rwys 9 and 23. Rwy 27 helicopter visibility reduction below ¾ SM NA. For uncompensated Baro-VNAV systems, LNAV/VNAV NA below -14°C or above 54°C.

MISSED APPROACH: Climb to 2000 then climbing left turn to 3600 direct HOSEM and hold.

ATIS	TRI-CITY APP CON ★	TRI-CITY TOWER ★	GND CON	UNICOM
118.25	134.425 349.0	119.5 (CTAF) 257.8	121.7 348.6	122.95

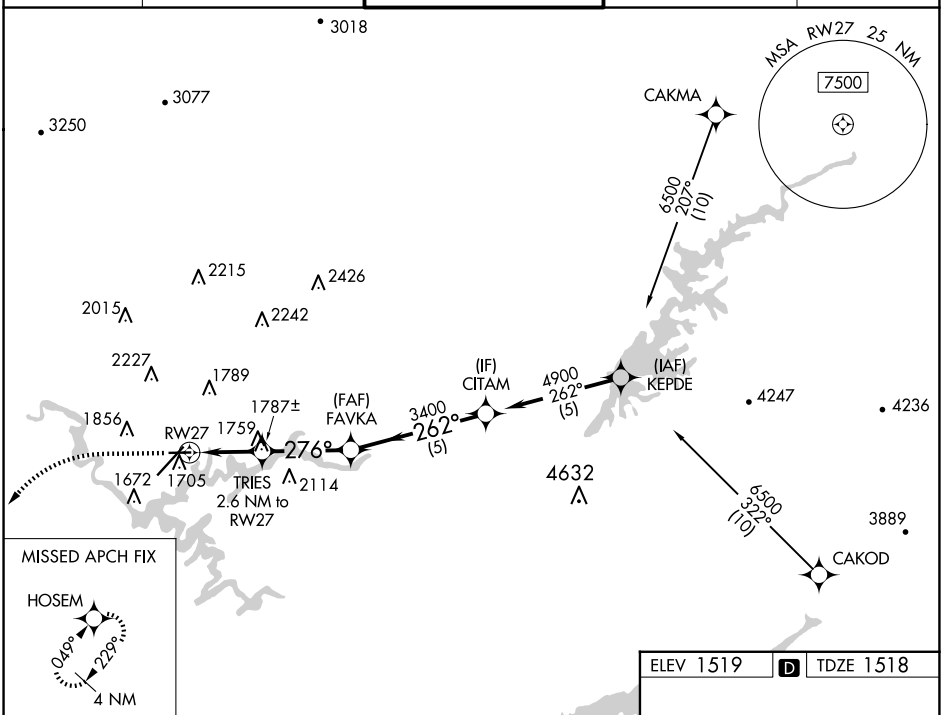

ELEV 1519 | D | TDZE 1518

2000	3600	HOSEM

*LNAV only.

VGSI and RNAV glidepath not coincident (VGSI Angle 3.00/TCH 32).

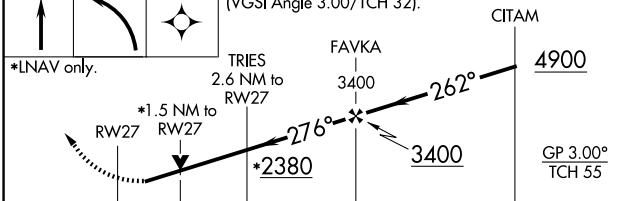

CATEGORY	A	B	C	D
LPV DA	1788-⅞ 270 (300-⅞)			
LNAV/VNAV DA	2034-1¾ 516 (600-1¾)			
LNAV MDA	2020-1 502 (600-1)		2020-1⅜ 502 (600-1⅜)	
C CIRCLING	2120-1 601 (700-1)	2180-1 661 (700-1)	2320-2¼ 801 (900-2¼)	2500-3 981 (1000-3)

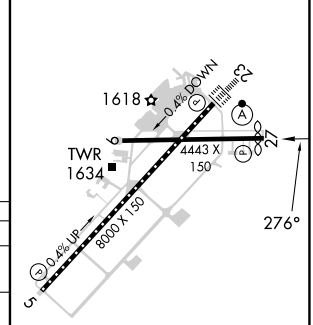

REIL Rwys 5 and 27
HIRL Rwy 5-23
MIRL Rwy 9-27
TDZ/CL Rwy 23

SE-1, 30 OCT 2025 to 27 NOV 2025