RNAV (GPS) RWY 8
TULSA INTL (TUL)

WAAS CH 63131 W08A	APP CRS 086°	Rwy Ldg 7376 TDZE 671 Apt Elev 678

RNP APCH - GPS.

Circling NA for Cat E south of Rwy 8-26. For uncompensated Baro-VNAV systems, LNAV/VNAV NA below -12°C or above 54°C.

ASR

MISSED APPROACH: Climb to 3600 direct JESON and hold, continue climb in hold to 3600.

D-ATIS	TULSA APP CON	TULSA TOWER	GND CON
124.9 377.2	124.0 338.3	121.2 310.8 (08/26, 18L/36R) 118.7 257.8 (18R/36L)	121.9 348.6

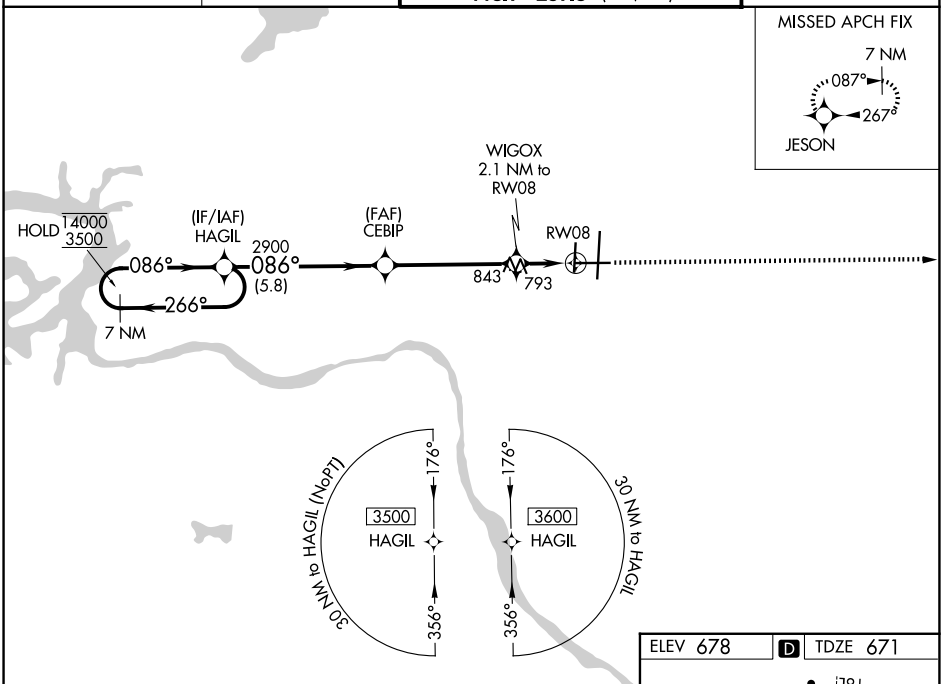

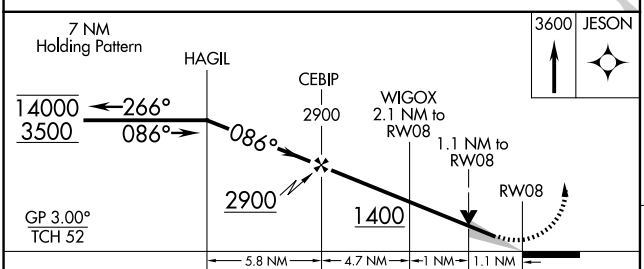

CATEGORY	A	B	C	D	E
LPV DA	871-¾ 200 (200-¾)				
LNAV/VNAV DA	985-⅞ 314 (400-⅞)				
LNAV MDA	1060-1 389 (400-1)		1060-1⅛ 389 (400-1⅛)		
CIRCLING	1120-1 442 (500-1)	1160-1 482 (500-1)	1520-2½ 842 (900-2½)	1520-2¾ 842 (900-2¾)	1520-3 842 (900-3)

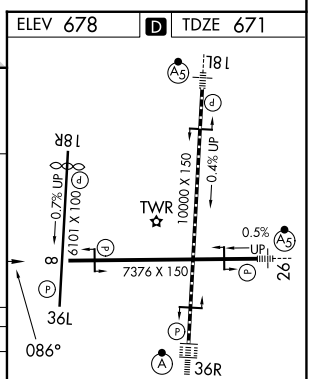

TDZ/CL Rwy 36R
HIRL Rwys 8-26, 18L-36R and 18R-36L
REIL Rwys 8, 18R and 36L

SC-1, 30 OCT 2025 to 27 NOV 2025
SC-1, 30 OCT 2025 to 27 NOV 2025