RNAV (GPS) Y RWY 32

PALM BEACH INTL (PBI)

WAAS CH 62903 W32A	APP CRS 321°	Rwy Ldg 6513 TDZE 16 Apt Elev 20

RNP APCH - GPS.

Circling to Rwy 10L NA at night. Rwy 32 helicopter visibility reduction below ¾ SM NA.
For uncompensated Baro-VNAV systems, LNAV/VNAV NA below 6°C or above 54°C.

MISSED APPROACH: Climb to 3000 direct FOMID and on track 005° to MORGA and hold.

D-ATIS	PALM BEACH APP CON	PALM BEACH TOWER	GND CON	CLNC DEL	CPDLC
123.75	128.3 317.4	119.1 257.8	121.9 284.6	121.6 284.6	

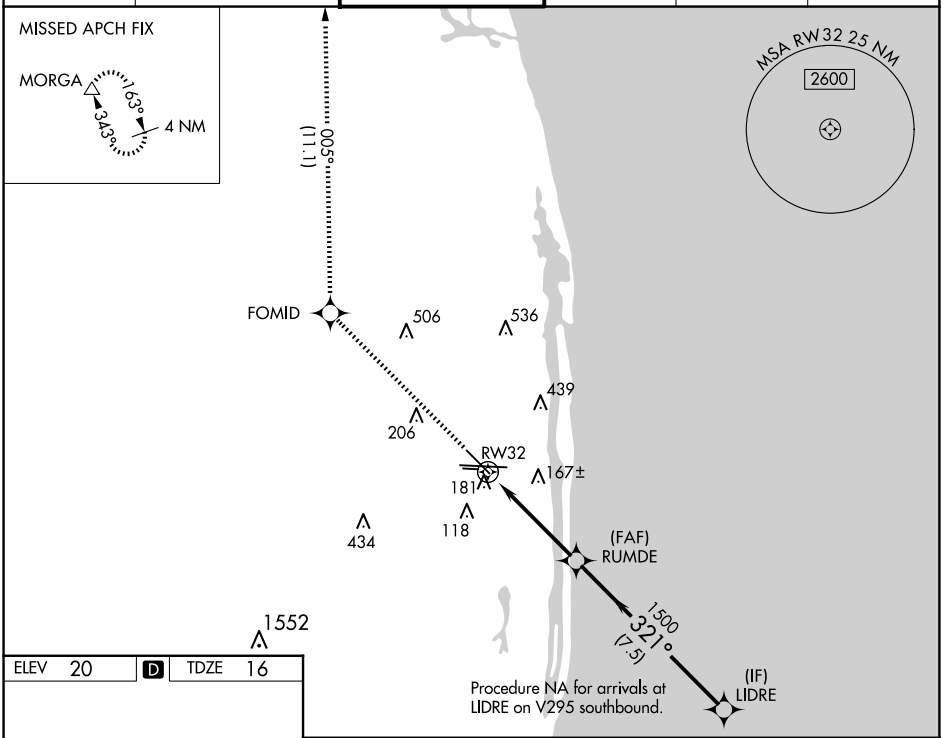

ELEV 20 | D | TDZE 16

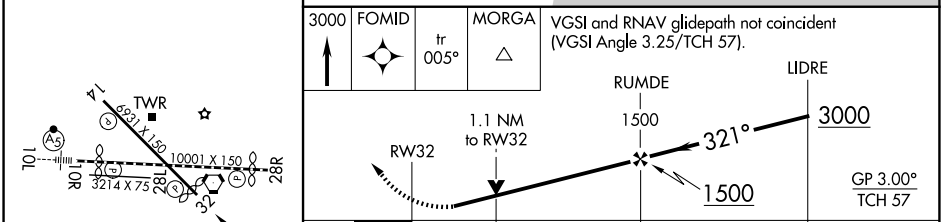

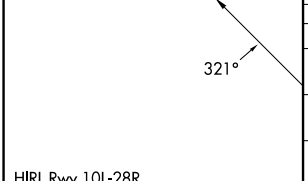

CATEGORY	A	B	C	D
LPV DA	266-¾ 250 (300-¾)			
LNAV/VNAV DA	342-1 326 (400-1)			
LNAV MDA	440-1 424 (500-1)		440-1¼ 424 (500-1¼)	
C CIRCLING	560-1 540 (600-1)		740-2 720 (800-2)	780-2½ 760 (800-2½)

HIRL Rwy 10L-28R
REIL Rwys 10R, 14, 28L, 28R and 32
MIRL Rwys 14-32 and 10R-28L

SE-3, 30 OCT 2025 to 27 NOV 2025

SE-3, 30 OCT 2025 to 27 NOV 2025