OAK HARBOR, WASHINGTON

RNAV (GPS) RWY 32

WHIDBEY ISLAND NAS (AULT FLD) (KNUW)

APCH CRS	Rwy ldg	8000
317°	TDZE	47
	Arpt Elev	47

- (USN)

RNP APCH

T * When ALS inop, increase vis to 1 3/8 miles.
** When ALS inop, increase CAT AB RVR to 55, vis to 1 mile; CAT CDE vis to 1 3/8 miles.

ALSF-2

MISSED APPROACH: Climb to 1200 then climbing left turn to 2000 direct JVOLK and hold.

ATIS	APP CON/DEP CON	TOWER	GND CON	CLNC DEL	ASR/PAR
134.15 281.5	118.2 285.65 (W) 120.7 270.8 (E)	127.9 340.2	121.75 336.4	135.1 379.9	

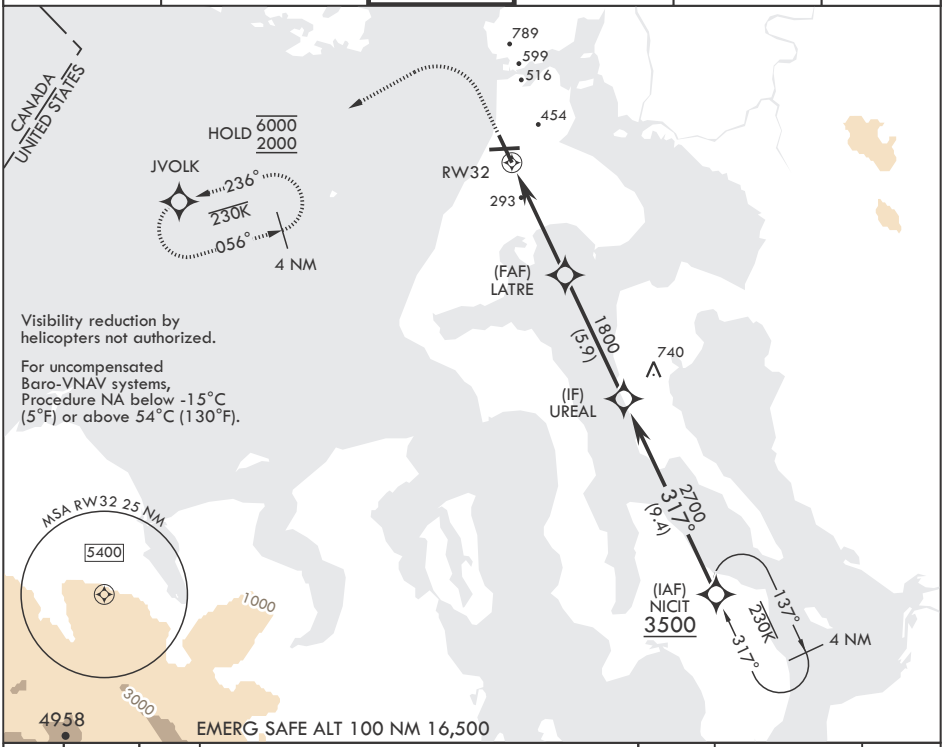

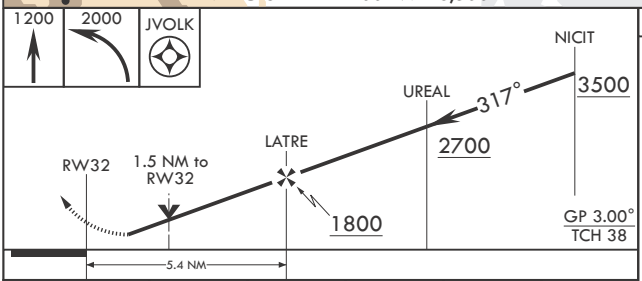

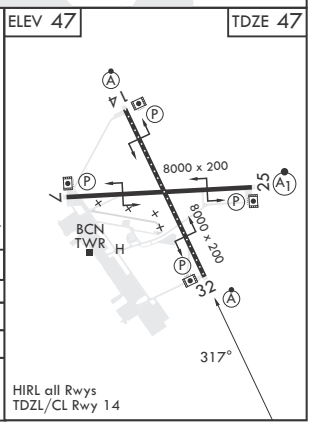

CATEGORY	A	B	C	D	E
LNAV/VNAV DA*	560/55 513 (600-1)				
LNAV MDA**	560/40 513 (600-¾)		560/55 513 (600-1)		
C CIRCLING	760-1 713 (800-1)		860-2½ 813 (900-2½)	900-2¾ 853 (900-2¾)	1200-3 1153 (1200-3)

NW-1, 30 OCT 2025 to 27 NOV 2025
NW-1, 30 OCT 2025 to 27 NOV 2025