CHERRY POINT, NORTH CAROLINA

RNAV (GPS) RWY 5R

WAAS Chan 71199 W05A	APCH CRS 054°	Rwy ldg 8188 TDZE 27 Arpt Elev 29	[USN]	CHERRY POINT MCAS (CUNNINGHAM FLD) (KNKT)

RNP APCH

For uncompensated Baro-VNAV systems, LNAV/VNAV NA below -15°C (5°F) or above 54°C (129°F).

MISSED APPROACH: Climb to 600, then climbing left turn to 2600 direct EMMRY and hold. Continue climb in hold to 2600.

ATIS	APP CON				TOWER	GND CON	CLNC DEL	ASR/PAR
127.475	(E) 119.75	360.775	(abv 2600′)		121.3 340.2	128.625	125.95	
244.875	(E) 132.575	299.6	(at/blw 2600′)			239.025	316.125	
	(W) 119.35	377.175	(N) 124.1	268.7				

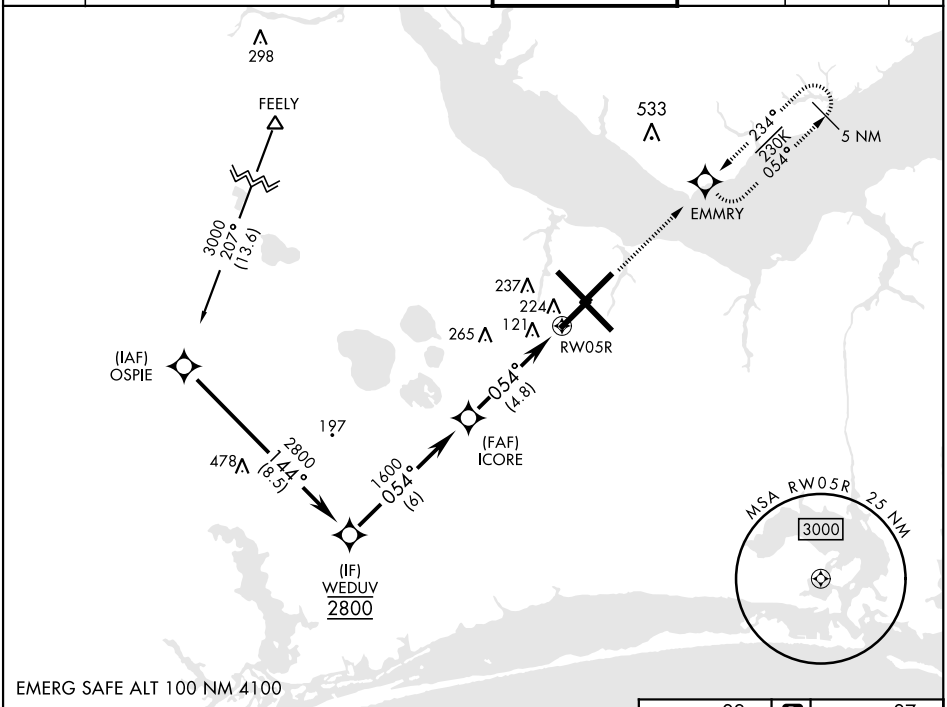

VGSI and RNAV glidepath not coincident (VGSI Angle 3.00/TCH 73).

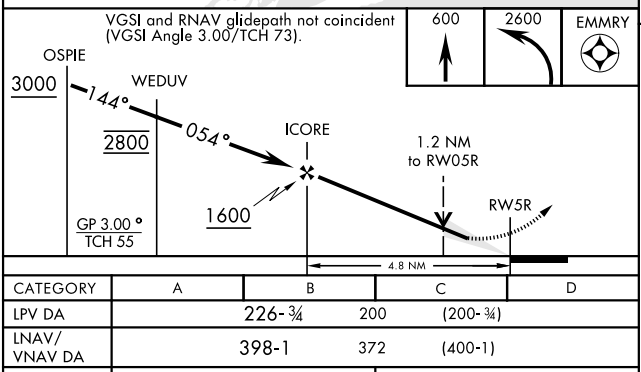

CATEGORY	A	B	C	D
LPV DA	226-¾ 200 (200-¾)			
LNAV/VNAV DA	398-1 372 (400-1)			
LNAV MDA	480-1 454 (500-1)		480-1⅜ 454 (500-1⅜)	
C CIRCLING	580-1 551 (600-1)		580-1½ 551 (600-1½)	580-2 551 (600-2)

ELEV 29	D	TDZE 27

Rwy 32R, 23L, 14R, 5L marked in center mat area.

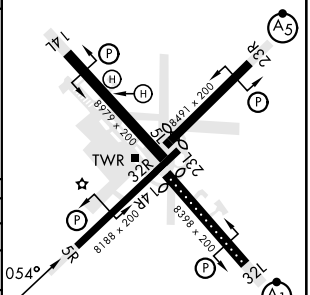

HIRL all rwys
REIL Rwy 5L and 14R
Rwy 5L-23R ldg 7552′
Rwy 14R-32L ldg 7551′

SE-2, 30 OCT 2025 to 27 NOV 2025

SE-2, 30 OCT 2025 to 27 NOV 2025