ALTUS, OKLAHOMA

VOR or TACAN RWY 36L

VORTAC LTS	APCH CRS	Rwy ldg 13,440
109.8 Chan 35	360°	TDZE 1354 Arpt Elev 1382

AL-482 [USAF]

ALTUS AFB (KLTS)

DME required.

T * When ALS inop, increase CAT AB RVR to 55 and vis to 1 mile, CAT CDE RVR to 60 and vis to 1⅛ miles.

** Circling not authorized W of Rwy 18R-36L.

ALSF-1 A1

MISSED APPROACH: Climb to 4000 on LTS VORTAC R-351 to BLAIR and hold.

ATIS ★	FORT WORTH CENTER	APP CON	TOWER ★	GND CON	CLNC DEL
109.8 273.5	133.5 350.35	125.1 353.7	119.65 254.4	121.85 275.8	120.65 284.7

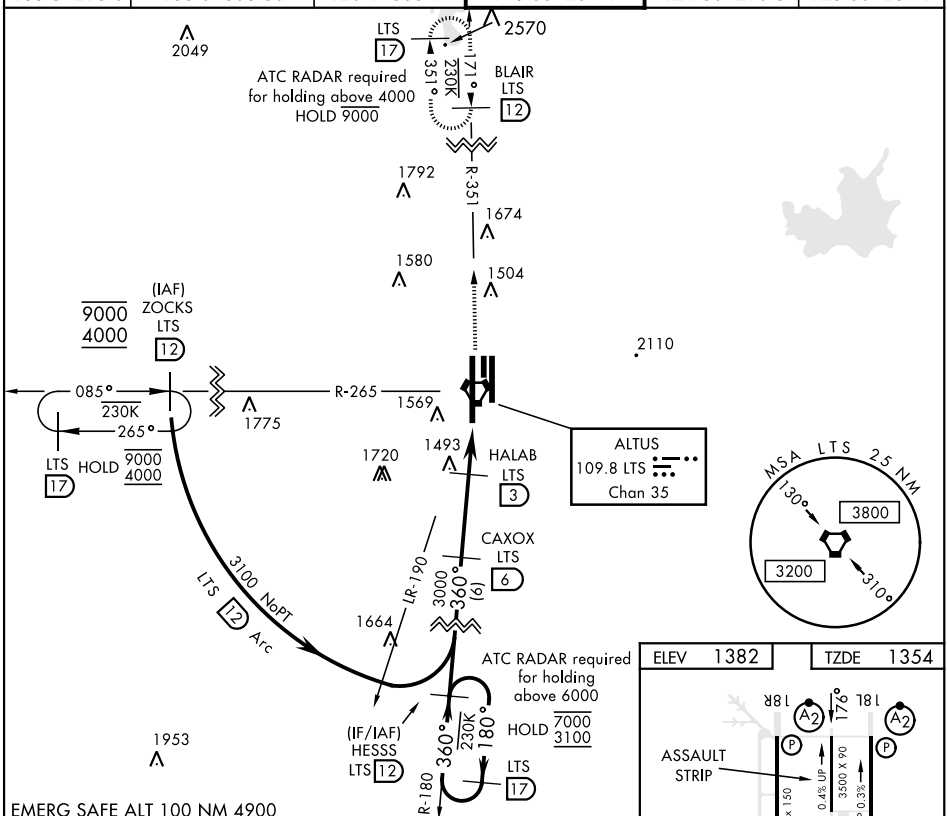

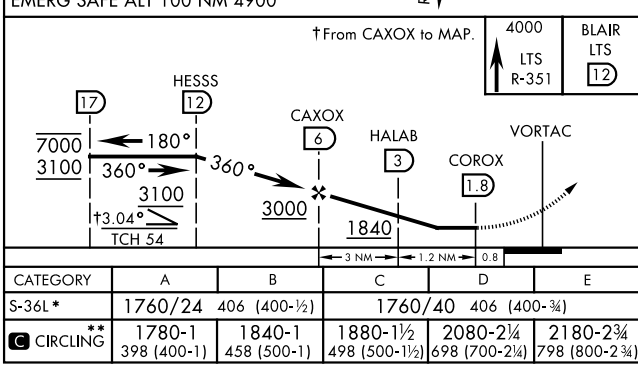

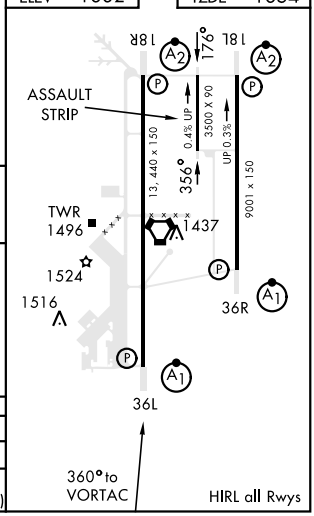

CATEGORY	A	B	C	D	E
S-36L *	1760/24 406 (400-½)		1760/40 406 (400-¾)		
C CIRCLING **	1780-1 398 (400-1)	1840-1 458 (500-1)	1880-1½ 498 (500-1½)	2080-2¼ 698 (700-2¼)	2180-2¾ 798 (800-2¾)

SC-1, 30 OCT 2025 to 27 NOV 2025
SC-1, 30 OCT 2025 to 27 NOV 2025