ILS Z or LOC Z RWY 19
JACKSON HOLE (JAC)

LOC/DME I-JAC	APP CRS	Rwy Ldg	6300
109.1	187°	TDZE	6451
Chan 28		Apt Elev	6451

DME required for LOC only. RNAV 1-GPS required. RADAR required for procedure entry at MOSSS.

Circling NA for Cats A, B, and C east of Rwy 1-19. Inop table does not apply to S-ILS 19*. Circling NA for Cat D. For inop ALS increase S-LOC 19# Cats C and D visibility to RVR 4500.

-21°C

MALS

MISSED APPROACH: Climb to 6900 then climbing right turn to 14000 on JAC VOR/DME R-192 to KICNE INT/JAC 26.6 DME and hold, continue climb-in-hold to 14000.
*Missed approach requires minimum climb of 225 feet per NM to 9400; if unable to meet climb gradient, see ILS Y or LOC Y RWY 19.
#Missed approach requires minimum climb of 234 feet per NM to 9600; if unable to meet climb gradient, see ILS Y or LOC Y RWY 19.

D-ATIS	SALT LAKE CENTER	JACKSON TOWER*	GND CON	UNICOM
120.625	133.25 285.6	118.075 (CTAF) L	124.55	122.95

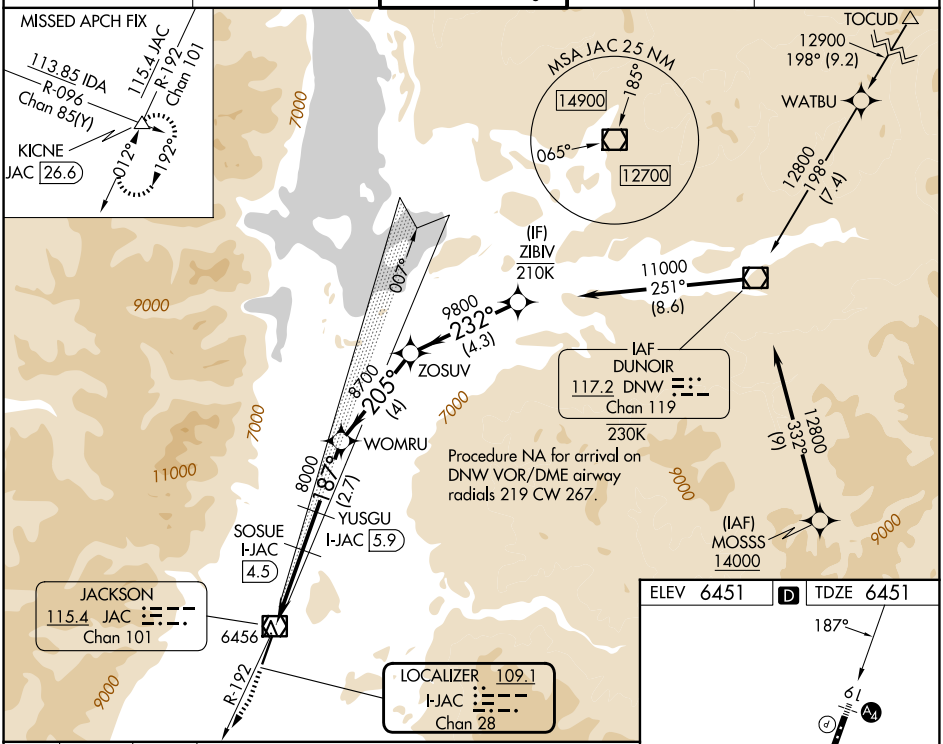

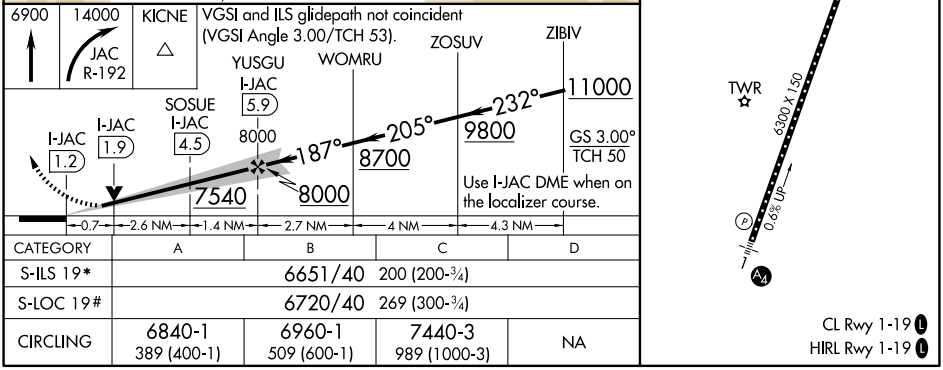

CATEGORY	A	B	C	D
S-ILS 19*	6651/40 200 (200-¾)			
S-LOC 19#	6720/40 269 (300-¾)			
CIRCLING	6840-1 389 (400-1)	6960-1 509 (600-1)	7440-3 989 (1000-3)	NA

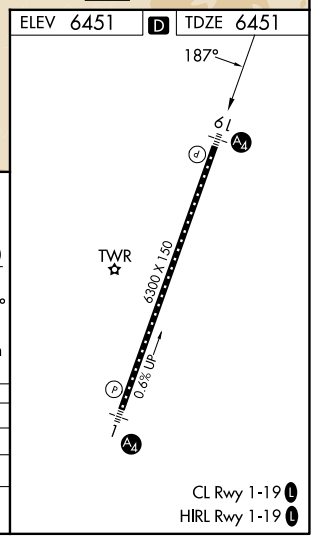

NW-1, 30 OCT 2025 to 27 NOV 2025