WAAS CH 56355 W35A	APP CRS 351°	Rwy ldg 6400 TDZE 3988 Apt Elev 3991

RNAV (GPS) RWY 35
DALHART MUNI (DHT)

Circling NA west of Rwy 17-35. DME/DME RNP-0.3 NA. For uncompensated Baro-VNAV systems, LNAV/VNAV NA below -16°C (4°F) or above 52°C (126°F).

MISSED APPROACH: Climb to 6000 direct UMGEH and hold.

ASOS	ALBUQUERQUE CENTER	UNICOM
134.075	127.85 285.475	122.95 (CTAF) L

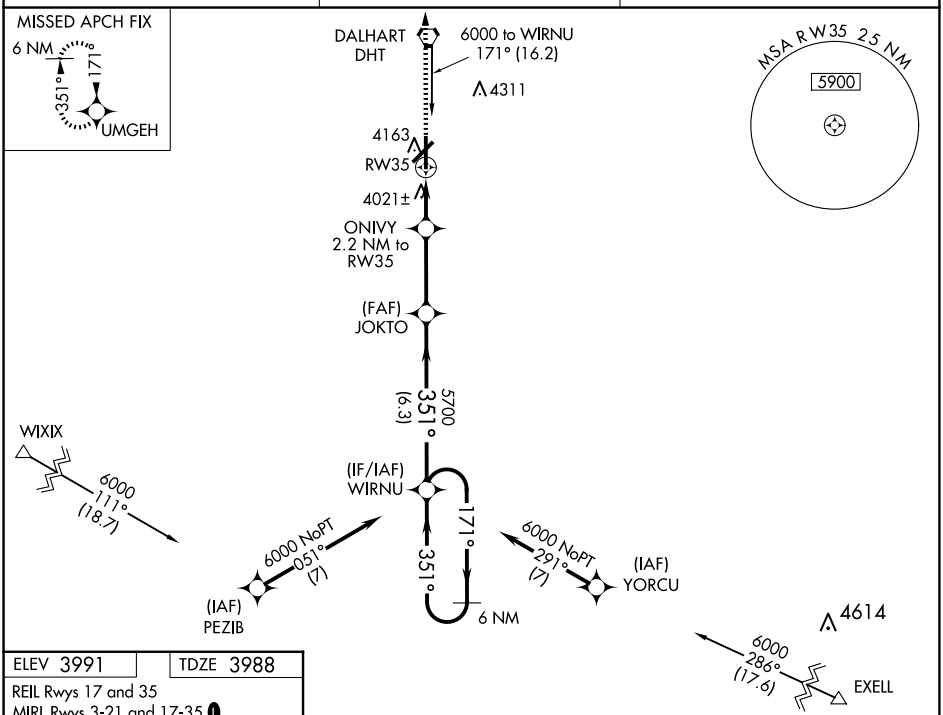

ELEV 3991	TDZE 3988

REIL Rwys 17 and 35
MIRL Rwys 3-21 and 17-35 L

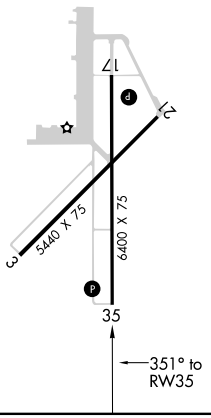

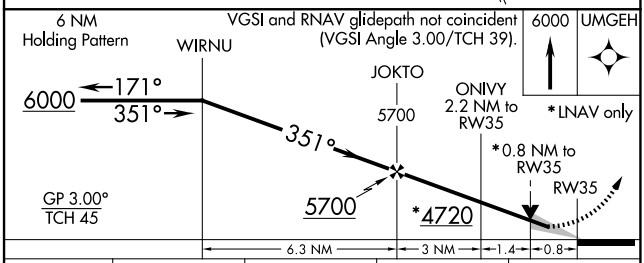

CATEGORY	A	B	C	D
LPV DA	4238-¾ 250 (300-¾)			
LNAV/VNAV DA	4250-⅞ 262 (300-⅞)			
LNAV MDA	4280-1 292 (300-1)			
C CIRCLING	4380-1 389 (400-1)	4660-1 669 (700-1)	4660-1¾ 669 (700-1¾)	4660-2 669 (700-2)

SC-2, 30 OCT 2025 to 27 NOV 2025
SC-2, 30 OCT 2025 to 27 NOV 2025