APP CRS	Rwy Ldg	8500
308°	TDZE	430
	Apt Elev	477

RNAV (RNP) Y RWY 31L
PALM SPRINGS INTL (PSP)

RNP AR APCH - GPS, RF, min RNP 0.30. Authorization required.

For uncompensated Baro-VNAV systems, procedure NA below 4°C or above 54°C.

MISSED APPROACH: Climb to 900 then climbing right turn to 4000 direct TANFY and track 107° to BANPE and track 144° to TRM VORTAC and hold. Missed approach requires minimum climb of 365 feet per NM to 2200; if unable to meet climb gradient, see RNAV (GPS) Z RWY 31L.

ATIS	SOCAL APP CON	PALM SPRINGS TOWER ★	GND CON	CLNC DEL	UNICOM
124.65	126.7 370.95 135.275 251.1	119.7 (CTAF) L 377.05	121.9	128.35	122.95

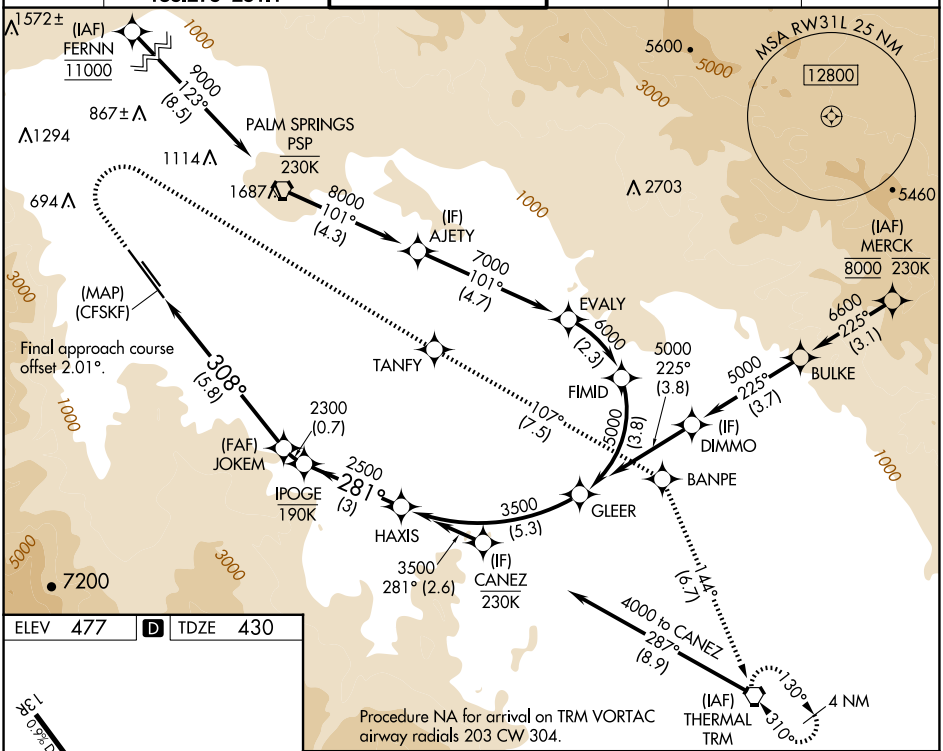

Procedure NA for arrival on TRM VORTAC airway radials 203 CW 304.

ELEV 477	D	TDZE 430

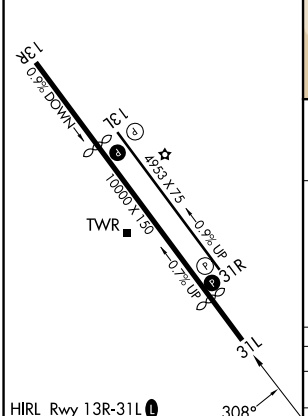

HIRL Rwy 13R-31L L
MIRL Rwy 13L-31R
REIL Rwys 13R and 31L L
REIL Rwys 13L and 31R

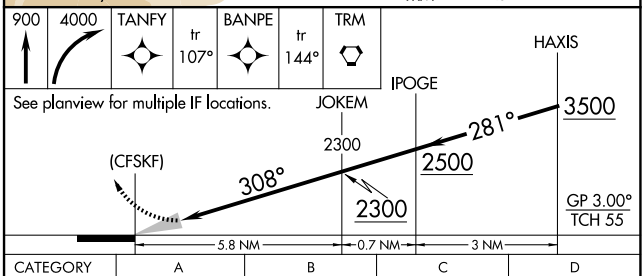

CATEGORY	A	B	C	D
RNP 0.13 DA	680-¾ 250 (300-¾)			
RNP 0.30 DA	718-⅞ 288 (300-⅞)			

AUTHORIZATION REQUIRED

SW-3, 30 OCT 2025 to 27 NOV 2025