RNAV (GPS) RWY 13L
CHICO RGNL (CIC)

WAAS CH 65912 W13A	APP CRS 131°	Rwy ldg 6724 TDZE 240 Apt Elev 240

RNP APCH.

Circling NA east of Rwy 13L-31R. For uncompensated Baro-VNAV systems, LNAV/VNAV NA below -15°C or above 54°C. For inop ALS, increase LNAV/VNAV all Cats visibility to ⅞ SM, and increase LNAV Cats C/D visibility to 1 SM.

MALSR

MISSED APPROACH: Climb to 3600 direct UNJED and hold, continue climb-in-hold to 3600.

ATIS	OAKLAND CENTER	CHICO TOWER*	GND CON	UNICOM
119.675	132.2 350.3	121.0 (CTAF) L 239.3	121.9	122.95

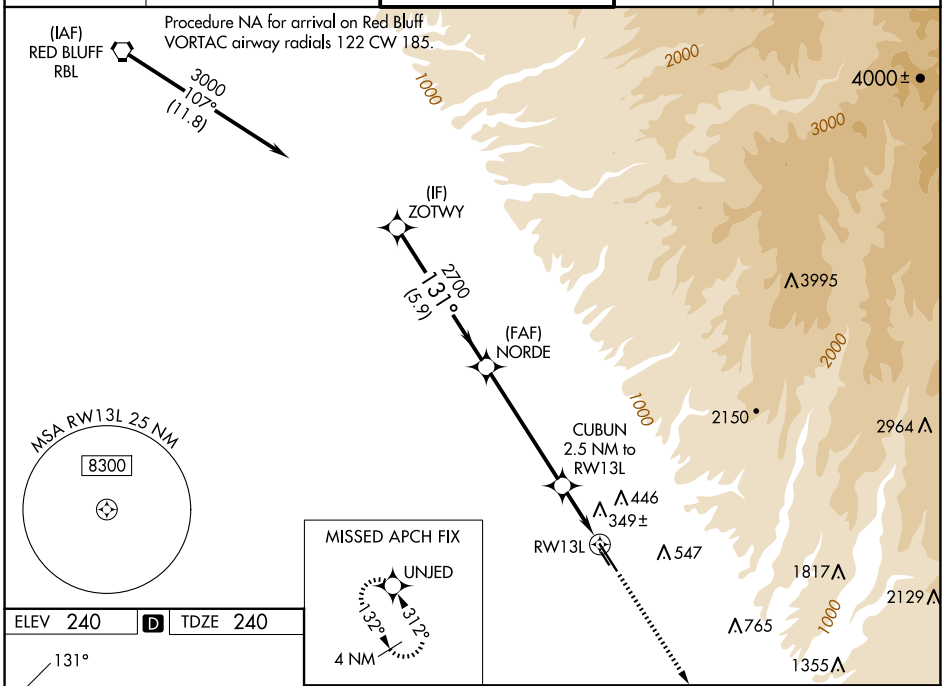

ELEV 240 | D | TDZE 240

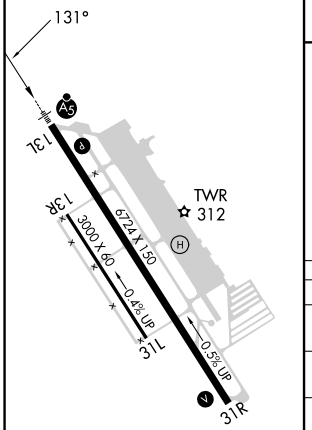

REIL Rwy 31R L
HIRL Rwy 13L-31R L

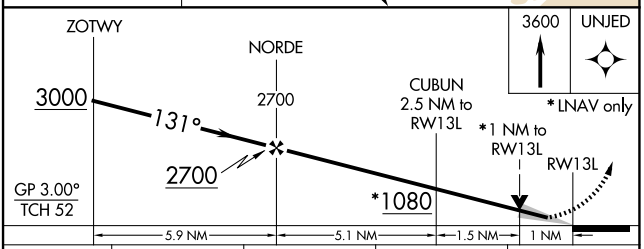

CATEGORY	A	B	C	D
LPV DA	440-½ 200 (200-½)			
LNAV/VNAV DA	530-½ 290 (300-½)			
LNAV MDA	600-½ 360 (400-½)		600-⅝ 360 (400-⅝)	
C CIRCLING	640-1 400 (400-1)	700-1 460 (500-1)	700-1½ 460 (500-1½)	800-2 560 (600-2)

SW-2, 30 OCT 2025 to 27 NOV 2025
SW-2, 30 OCT 2025 to 27 NOV 2025