RNAV (RNP) Z RWY 23

BOCA RATON (BCT)

APP CRS	Rwy ldg	5898
229°	TDZE	13
	Apt Elev	13

RNP AR APCH. RF Required.

For uncompensated Baro-VNAV systems, procedure NA below -15°C or above 54°C. In minimum visibility conditions, bright lights on highway ¼ mile north of airport may be mistaken for runway lights.

MISSED APPROACH: Climb to 2100 on track 229° to TACUY, right turn to ZILKI and track 304° to ATONE and hold.

AWOS-3	PALM BEACH APP CON	BOCA RATON TOWER★	GND CON	CLNC DEL	GCO
121.125	127.35 343.6	118.425 (CTAF) L	121.8	121.8	127.35

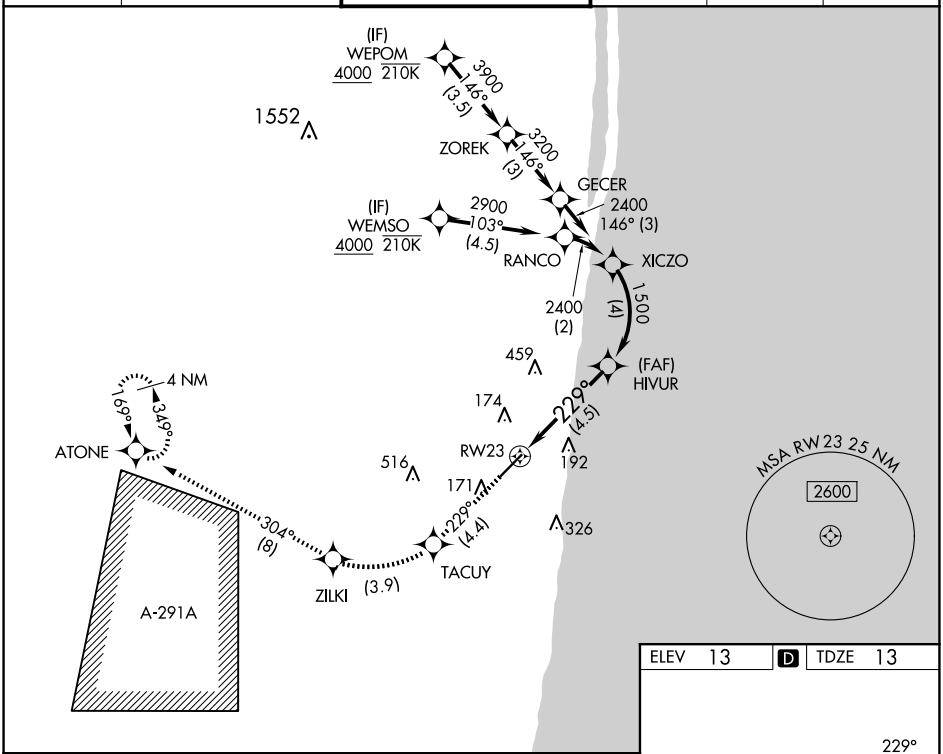

2100	tr 229°	TACUY		ZILKI	tr 304°	ATONE

See planview for multiple IF locations.

VGSI and RNAV glidepath not coincident (VGSI Angle 3.25/TCH 46).

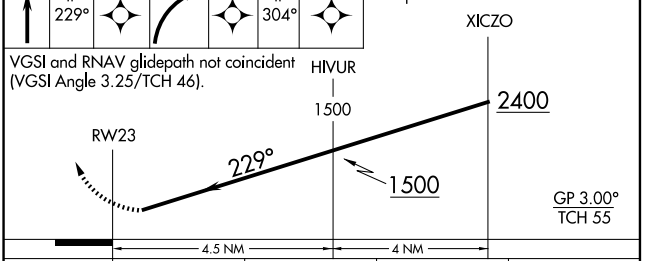

CATEGORY	A	B	C	D
RNP 0.30 DA	519-1⅜ 506 (600-1⅜)			

AUTHORIZATION REQUIRED

ELEV 13 D TDZE 13

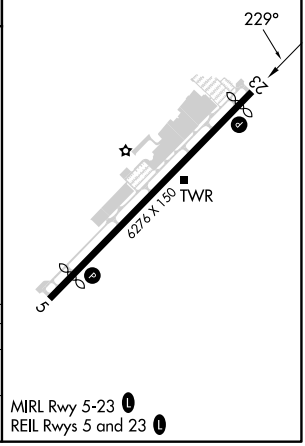

MIRL Rwy 5-23 L
REIL Rwys 5 and 23 L

SE-3, 30 OCT 2025 to 27 NOV 2025

SE-3, 30 OCT 2025 to 27 NOV 2025